













LEGEND

EXISTING INFORMATION	PROPOSED INFORMATION
 RIGHT-OF-WAY	 PAVED ROAD/PATH
 PROPERTY LINES	 UNPAVED ROAD
 SECTION LINES	 RIGHT-OF-WAY
 1/4 SECTION LINES	 ROADWAY RECLAMATION
	 CONTROLLED ACCESS LINE
	 RETAINING WALL
	 NOISE BARRIER
	 DRAINAGE BASIN

**WASILLA MAIN STREET
 REHABILITATION**
 FEDERAL PROJECT #STP-001(408)
 STATE PROJECT #Z60077000

WASILLA CITY LIMITS

PRELIMINARY CONCEPT
 THE LOCATION AND TYPE OF ROADWAY MAY CHANGE.
 PROPOSED RIGHT-OF-WAY WIDTHS ARE ESTIMATES.
 CONCEPT DATE: NOV 2023
 AERIAL DATE: MAY 2022

KNIK-GOOSE BAY ROAD RECONSTRUCTION: CENTAUR AVENUE TO VINE ROAD

STATE PROJECT #: Z524640000 / FEDERAL PROJECT #: 0525016

