







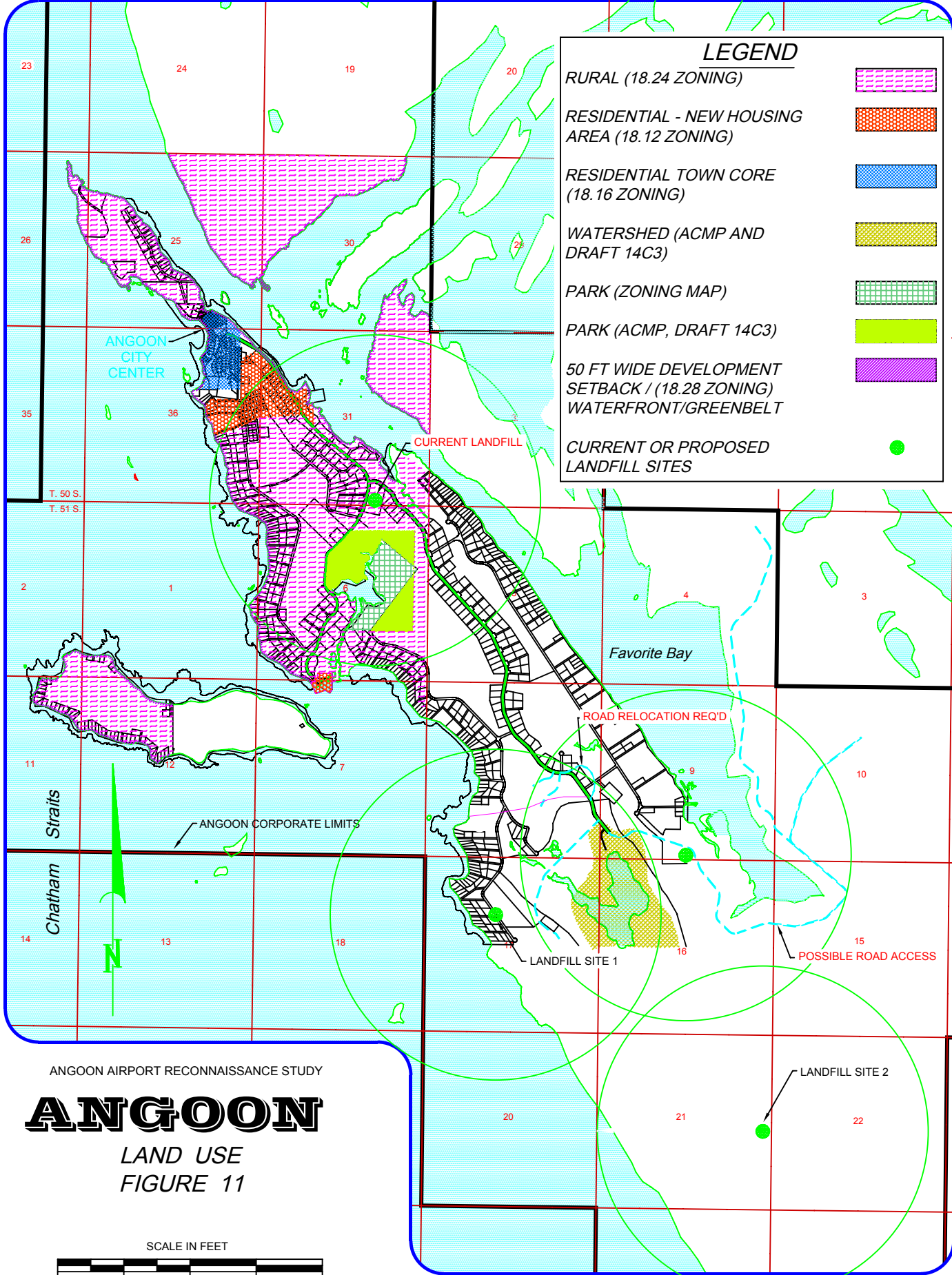


LEGEND

- RURAL (18.24 ZONING) 
- RESIDENTIAL - NEW HOUSING AREA (18.12 ZONING) 
- RESIDENTIAL TOWN CORE (18.16 ZONING) 
- WATERSHED (ACMP AND DRAFT 14C3) 
- PARK (ZONING MAP) 
- PARK (ACMP, DRAFT 14C3) 
- 50 FT WIDE DEVELOPMENT SETBACK / (18.28 ZONING) WATERFRONT/GREENBELT 
- CURRENT OR PROPOSED LANDFILL SITES 



ANGOON AIRPORT RECONNAISSANCE STUDY

ANGOON

LAND USE
FIGURE 11

