

++ Proposed Centerline	● Mile Post Points	Owners
— Proposed shift in ROW	— Conservation Easment for Stream Mitigation	□ Boyce
— Cut & Fill Limits	Stream Mitigation	□ Chilkat Indian Village
— Existing ROW	— Existing Streams	□ Duncan
— ROW Encroachments	— Stream Impacts	□ Filipek
— Chilkat Bald Eagle Preserve (Preserve)	Proposed Conservation Easements	□ Floreske
— Council Grounds	— Ramsey - Stream Mitigation	□ Hard Rock Inc.
— Existing ROW to be allocated to Preserve		□ State (Non-Preserve Land)
— Proposed ROW acquisition within Preserve		□ Werner
— Special Use Permit Area for Stream Mitigation in Preserve		□ Whittaker
		□ Schnabel

Existing and Proposed ROW

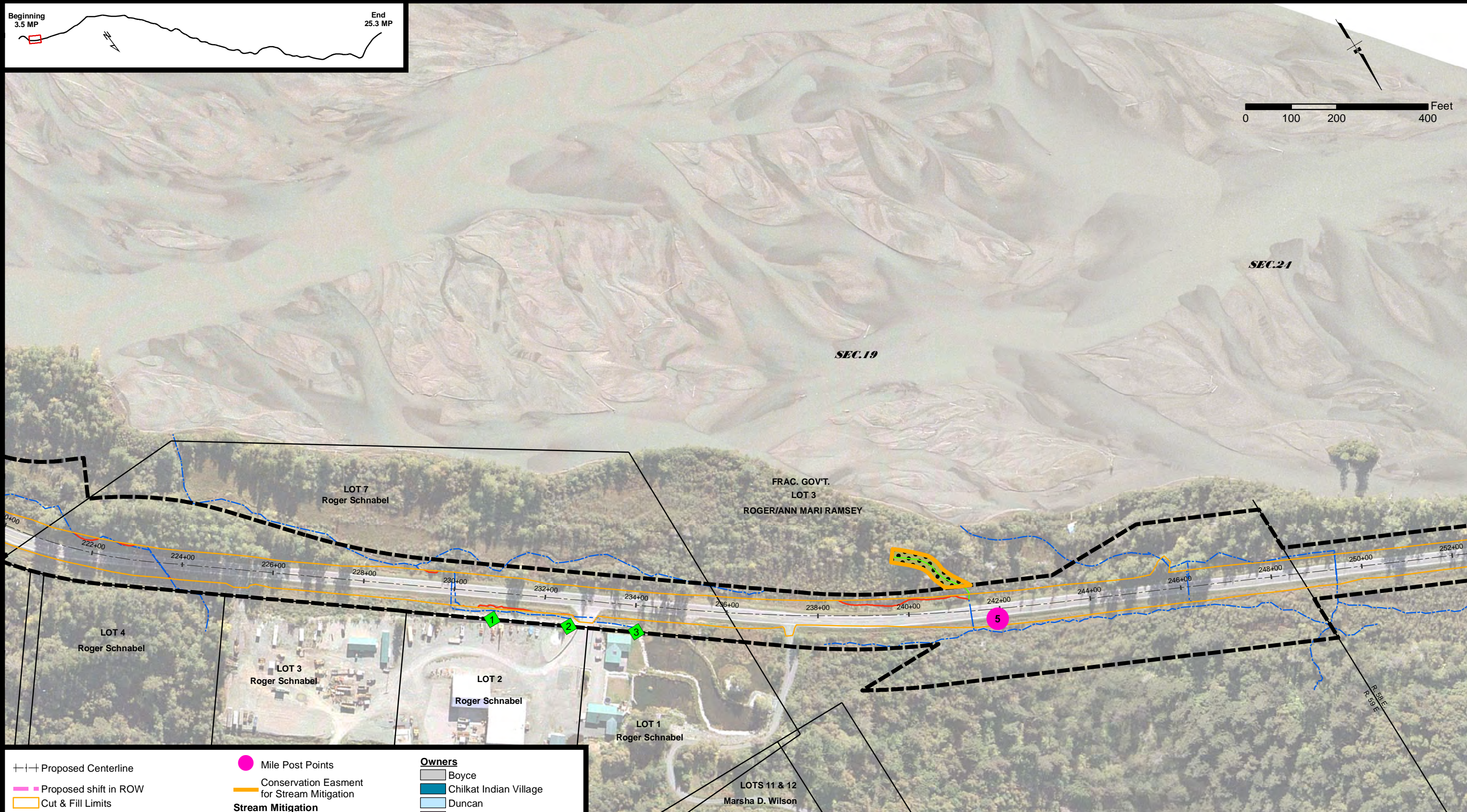
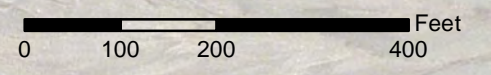
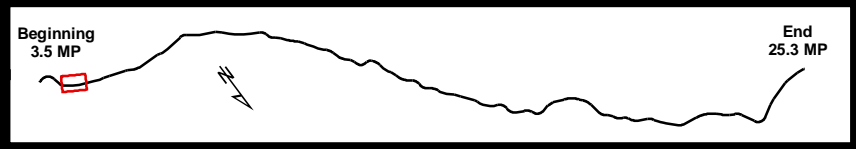
TS 28/29/30 S, R 56/57/58/59 E,
Copper River Meridian, Alaska



STATE OF ALASKA
DEPARTMENT OF TRANSPORTATION
AND PUBLIC FACILITIES
DOT & PF Project No. 68606
HAINES HIGHWAY
MILEPOST 3.5 - 25.3
Haines, Alaska

DATE: January 18, 2016

FIGURE SET A (01 OF 34)



<ul style="list-style-type: none"> --- Proposed Centerline --- Proposed shift in ROW --- Cut & Fill Limits --- Existing ROW --- ROW Encroachments --- Chilkat Bald Eagle Preserve (Preserve) --- Council Grounds --- Existing ROW to be allocated to Preserve --- Proposed ROW acquisition within Preserve --- Special Use Permit Area for Stream Mitigation in Preserve 	<ul style="list-style-type: none"> ● Mile Post Points --- Conservation Easment for Stream Mitigation Stream Mitigation --- Existing Streams --- Proposed Stream Mitigation --- Stream Impacts Proposed Conservation Easements --- Ramsey - Stream Mitigation 	Owners <ul style="list-style-type: none"> --- Boyce --- Chilkat Indian Village --- Duncan --- Filipek --- Floreske --- Hard Rock Inc. --- State (Non-Preserve Land) --- Werner --- Whittaker --- Schnabel
--	--	--

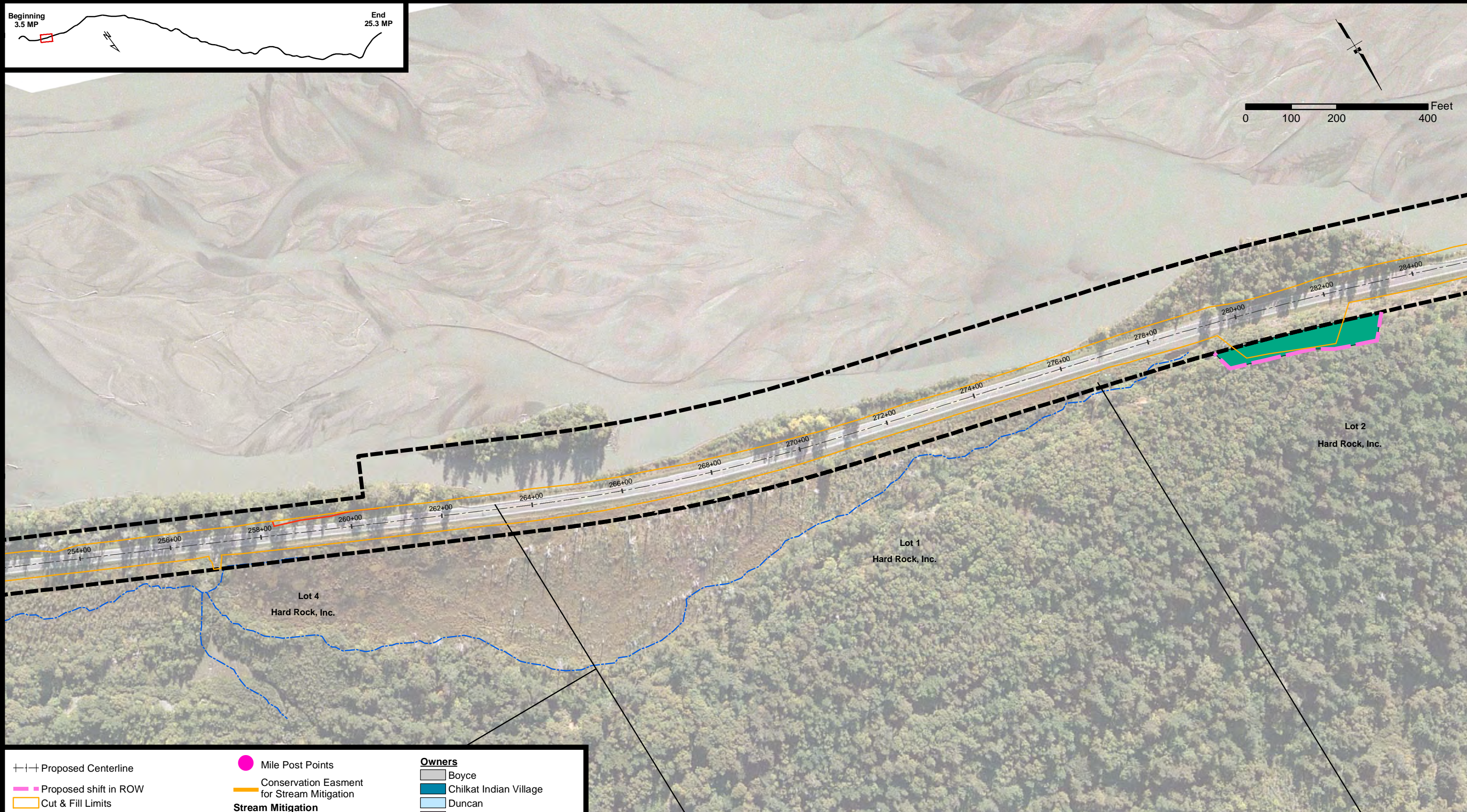
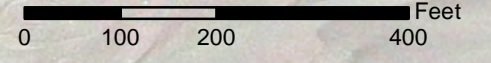
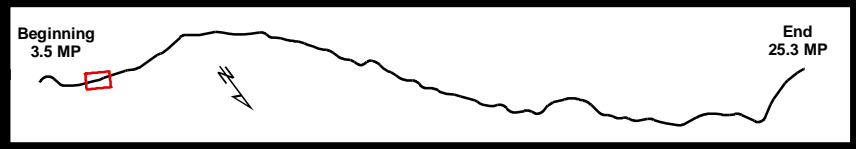
Existing and Proposed ROW

TS 28/29/30 S, R 56/57/58/59 E,
Copper River Meridian, Alaska



STATE OF ALASKA
DEPARTMENT OF TRANSPORTATION
AND PUBLIC FACILITIES
DOT & PF Project No. 68606
HAINES HIGHWAY
MILEPOST 3.5 - 25.3
Haines, Alaska

DATE: January 18, 2016 FIGURE SET A (02 OF 34)



<ul style="list-style-type: none"> --- Proposed Centerline --- Proposed shift in ROW --- Cut & Fill Limits --- Existing ROW --- ROW Encroachments --- Chilkat Bald Eagle Preserve (Preserve) --- Council Grounds --- Existing ROW to be allocated to Preserve --- Proposed ROW acquisition within Preserve --- Special Use Permit Area for Stream Mitigation in Preserve 	<ul style="list-style-type: none"> ● Mile Post Points --- Conservation Easment for Stream Mitigation Stream Mitigation --- Existing Streams --- Stream Impacts Proposed Conservation Easements --- Ramsey - Stream Mitigation 	<p>Owners</p> <ul style="list-style-type: none"> --- Boyce --- Chilkat Indian Village --- Duncan --- Filipek --- Floreske --- Hard Rock Inc. --- State (Non-Preserve Land) --- Werner --- Whittaker --- Schnabel
--	--	---

Existing and Proposed ROW

TS 28/29/30 S, R 56/57/58/59 E,
Copper River Meridian, Alaska

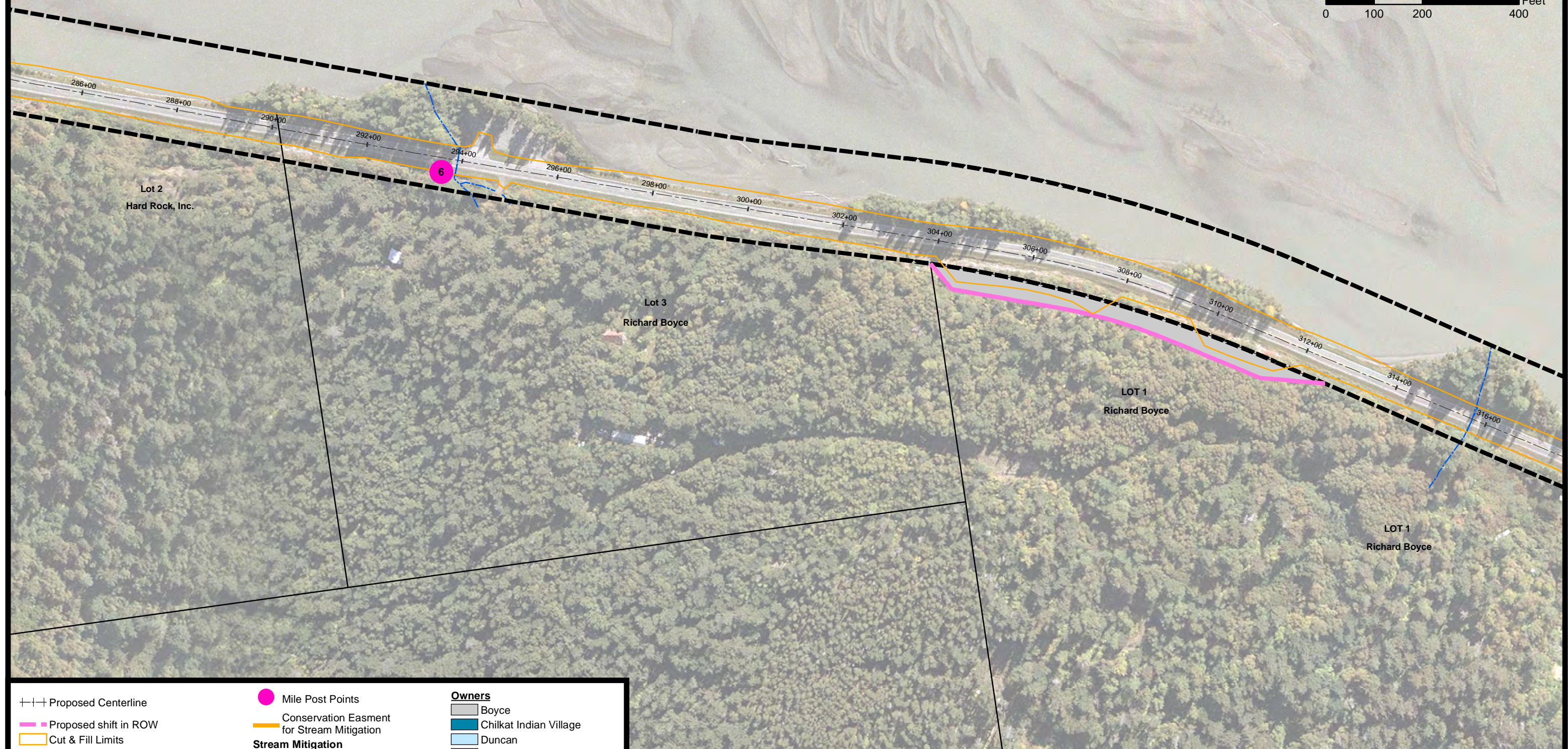

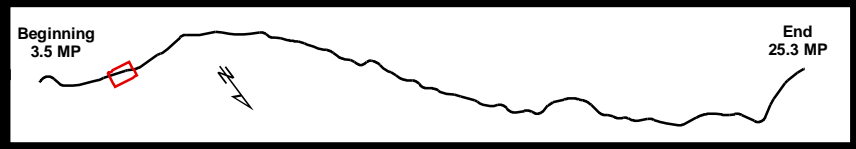


STATE OF ALASKA
DEPARTMENT OF TRANSPORTATION
AND PUBLIC FACILITIES
DOT & PF Project No. 68606
HAINES HIGHWAY
MILEPOST 3.5 - 25.3

Haines, Alaska

DATE: January 18, 2016

FIGURE SET A (03 OF 34)



<ul style="list-style-type: none"> +++ Proposed Centerline Proposed shift in ROW Cut & Fill Limits Existing ROW ROW Encroachments Chilkat Bald Eagle Preserve (Preserve) Council Grounds Existing ROW to be allocated to Preserve Proposed ROW acquisition within Preserve Special Use Permit Area for Stream Mitigation in Preserve 	<ul style="list-style-type: none"> Mile Post Points Conservation Easment for Stream Mitigation Stream Mitigation Existing Streams Proposed Conservation Easements Ramsey - Stream Mitigation 	<p>Owners</p> <ul style="list-style-type: none"> Boyce Chilkat Indian Village Duncan Filipek Floreske Hard Rock Inc. State (Non-Preserve Land) Werner Whittaker Schnabel
--	--	---

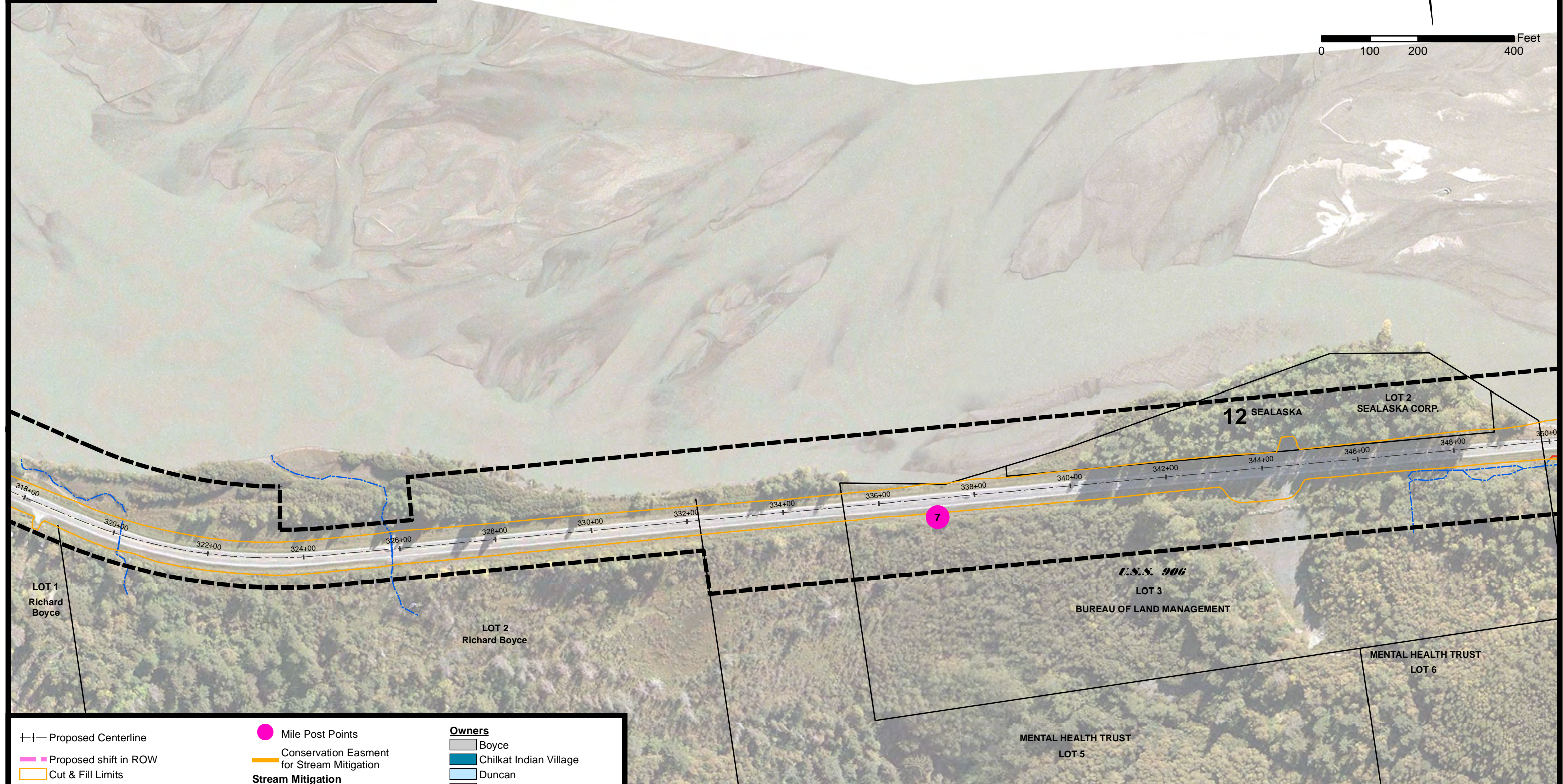
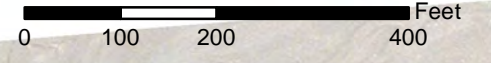
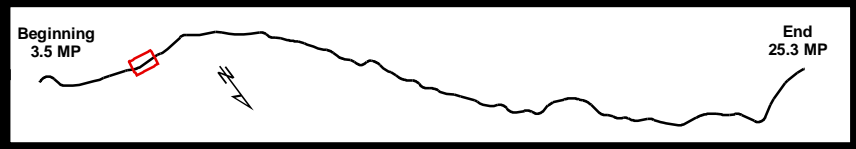
Existing and Proposed ROW

TS 28/29/30 S, R 56/57/58/59 E,
Copper River Meridian, Alaska



STATE OF ALASKA
DEPARTMENT OF TRANSPORTATION
AND PUBLIC FACILITIES
DOT & PF Project No. 68606
HAINES HIGHWAY
MILEPOST 3.5 - 25.3
Haines, Alaska

DATE: January 18, 2016 FIGURE SET A (04 OF 34)



<ul style="list-style-type: none"> +++ Proposed Centerline Proposed shift in ROW Cut & Fill Limits Existing ROW ROW Encroachments Chilkat Bald Eagle Preserve (Preserve) Council Grounds Existing ROW to be allocated to Preserve Proposed ROW acquisition within Preserve Special Use Permit Area for Stream Mitigation in Preserve 	<ul style="list-style-type: none"> Mile Post Points Conservation Easment for Stream Mitigation Stream Mitigation Existing Streams Stream Impacts Proposed Conservation Easements Ramsey - Stream Mitigation 	<p>Owners</p> <ul style="list-style-type: none"> Boyce Chilkat Indian Village Duncan Filipek Floreske Hard Rock Inc. State (Non-Preserve Land) Werner Whittaker Schnabel
--	--	---

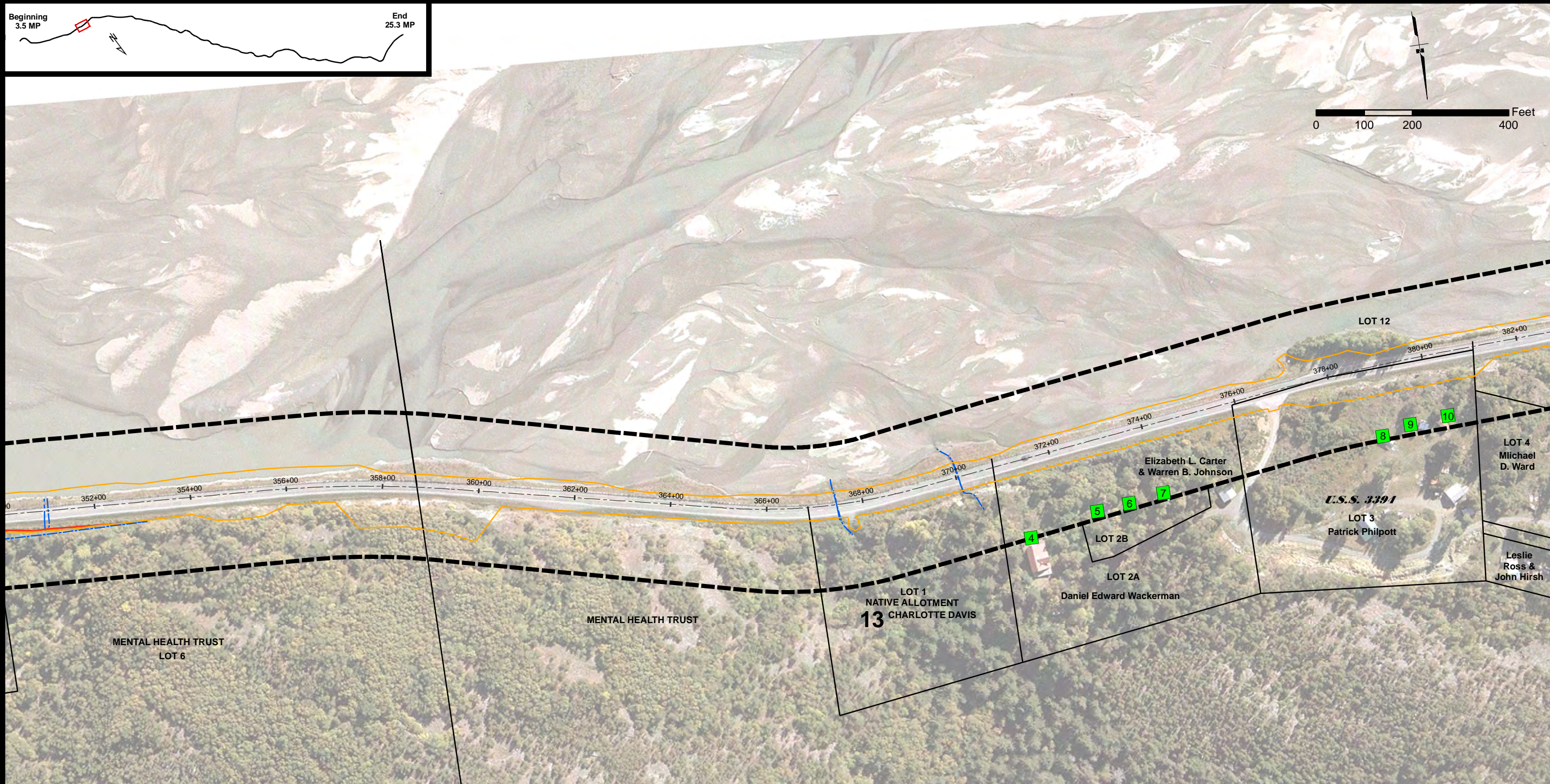
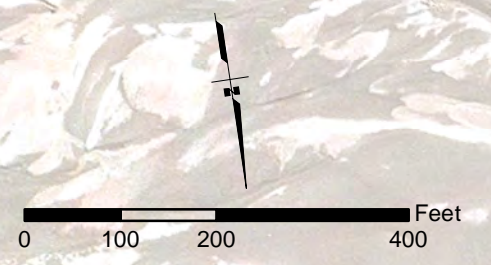
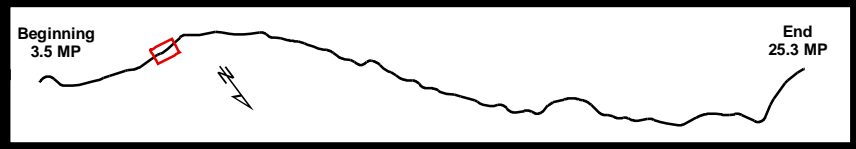
Existing and Proposed ROW

TS 28/29/30 S, R 56/57/58/59 E,
Copper River Meridian, Alaska



STATE OF ALASKA
DEPARTMENT OF TRANSPORTATION
AND PUBLIC FACILITIES
DOT & PF Project No. 68606
HAINES HIGHWAY
MILEPOST 3.5 - 25.3
Haines, Alaska

DATE: January 18, 2016 FIGURE SET A (05 OF 34)



<ul style="list-style-type: none"> +-+- Proposed Centerline --- Proposed shift in ROW --- Cut & Fill Limits --- Existing ROW ■ ROW Encroachments ■ Chilkat Bald Eagle Preserve (Preserve) ■ Council Grounds ■ Existing ROW to be allocated to Preserve ■ Proposed ROW acquisition within Preserve ■ Special Use Permit Area for Stream Mitigation in Preserve 	<ul style="list-style-type: none"> ● Mile Post Points --- Conservation Easement for Stream Mitigation Stream Mitigation --- Existing Streams --- Stream Impacts Proposed Conservation Easements ■ Ramsey - Stream Mitigation 	Owners <ul style="list-style-type: none"> ■ Boyce ■ Chilkat Indian Village ■ Duncan ■ Filipek ■ Floreske ■ Hard Rock Inc. ■ State (Non-Preserve Land) ■ Werner ■ Whittaker ■ Schnabel
---	---	--

Existing and Proposed ROW

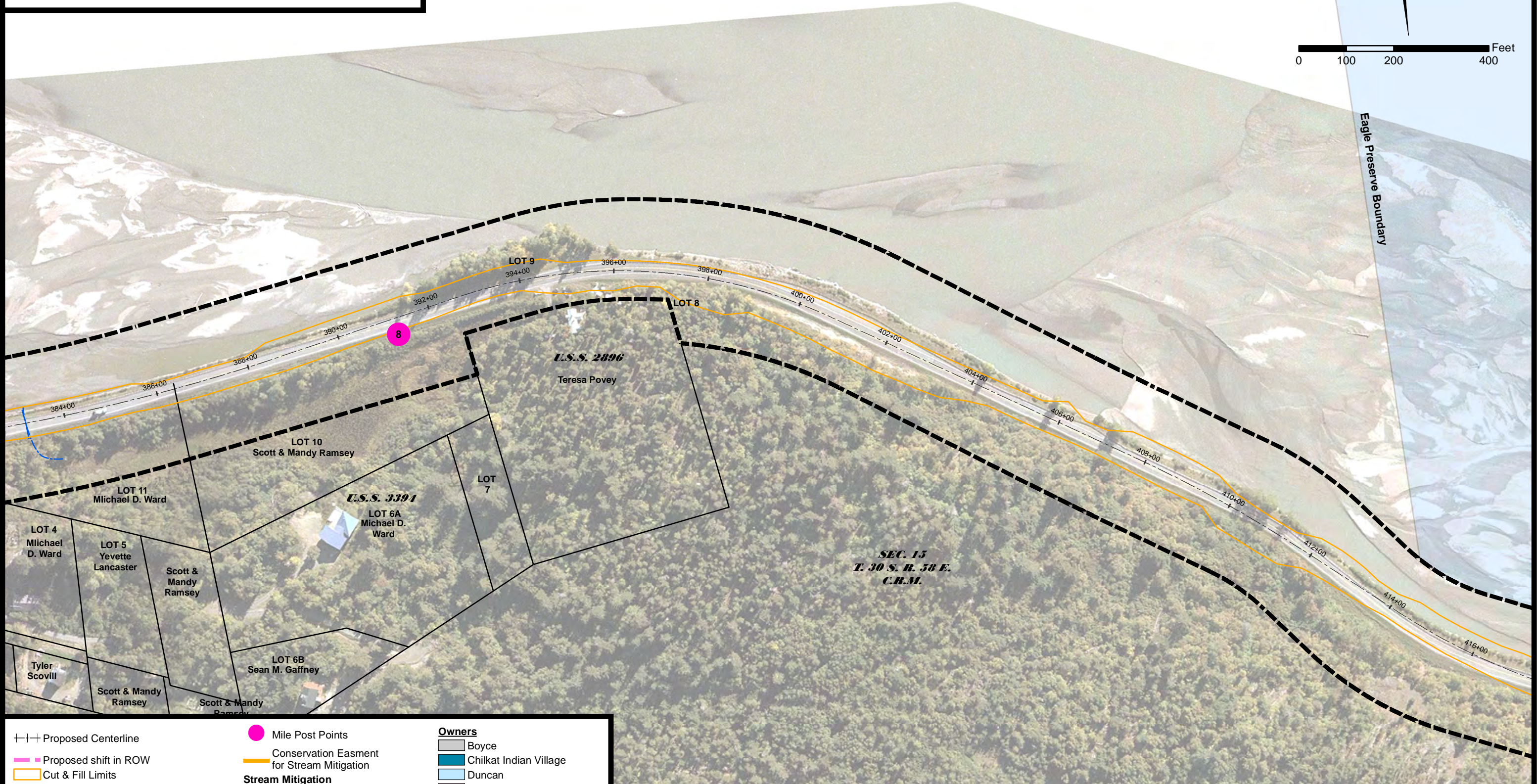
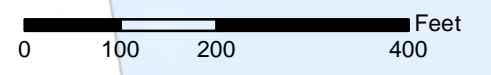
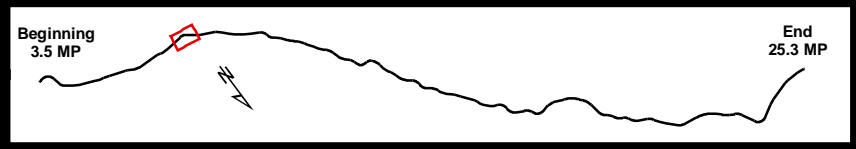
TS 28/29/30 S, R 56/57/58/59 E,
Copper River Meridian, Alaska



STATE OF ALASKA
DEPARTMENT OF TRANSPORTATION
AND PUBLIC FACILITIES
DOT & PF Project No. 68606
HAINES HIGHWAY
MILEPOST 3.5 - 25.3
Haines, Alaska

DATE: January 18, 2016

FIGURE SET A (06 OF 34)



++ Proposed Centerline	● Mile Post Points	Owners
— Proposed shift in ROW	— Conservation Easment for Stream Mitigation	Boyce
— Cut & Fill Limits	Stream Mitigation	Chilkat Indian Village
— Existing ROW	— Existing Streams	Duncan
— ROW Encroachments	Proposed Conservation Easements	Filipek
— Chilkat Bald Eagle Preserve (Preserve)	— Ramsey - Stream Mitigation	Floreske
— Council Grounds		Hard Rock Inc.
— Existing ROW to be allocated to Preserve		State (Non-Preserve Land)
— Proposed ROW acquisition within Preserve		Werner
— Special Use Permit Area for Stream Mitigation in Preserve		Whittaker
		Schnabel

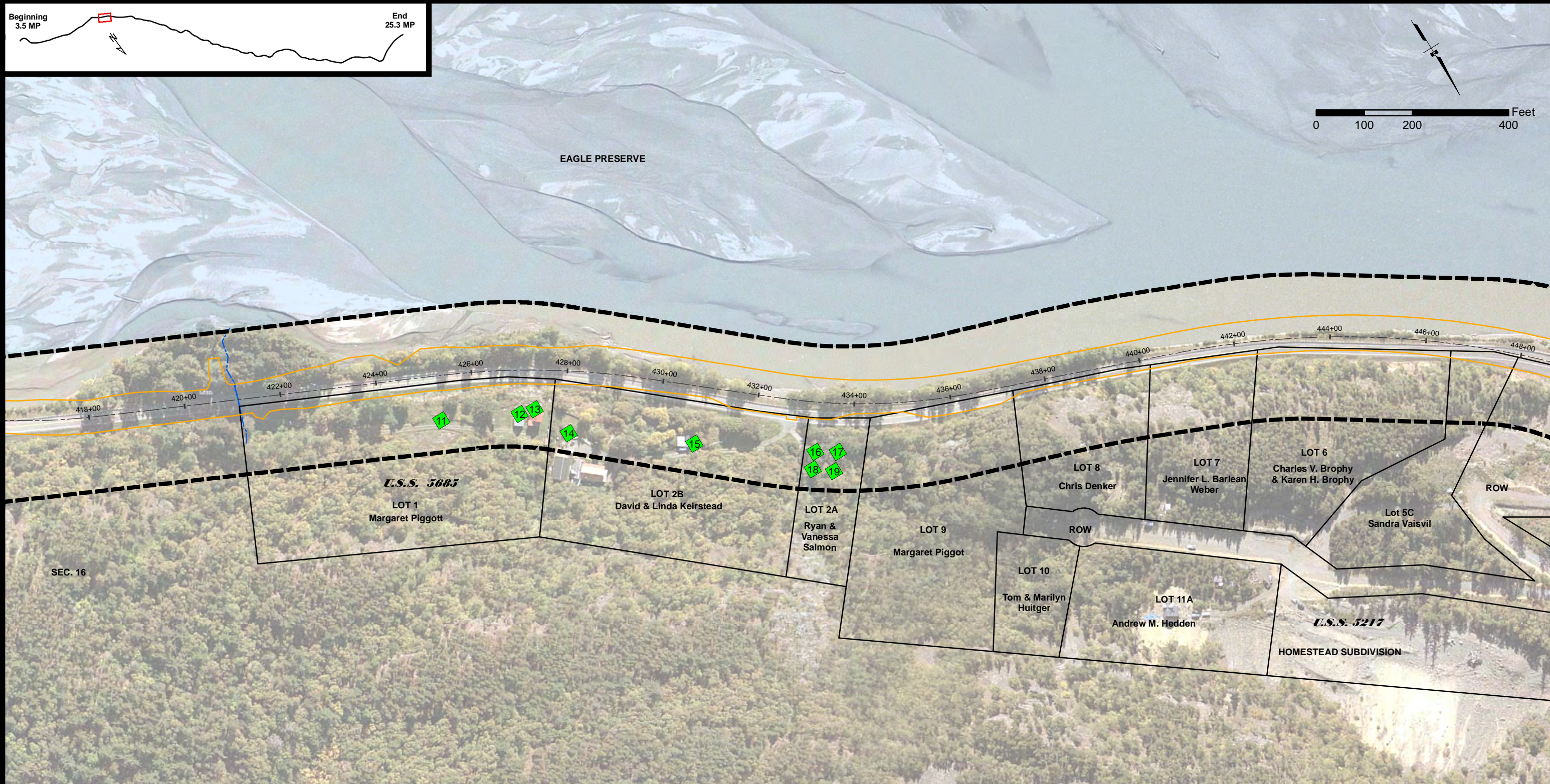
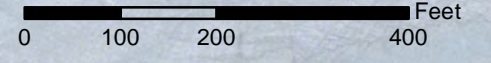
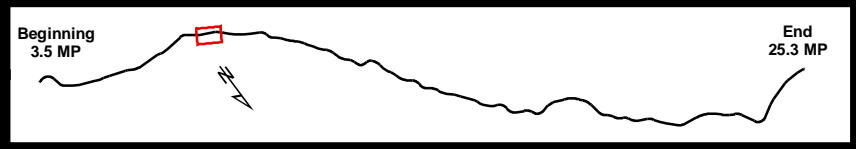
Existing and Proposed ROW

TS 28/29/30 S, R 56/57/58/59 E,
Copper River Meridian, Alaska



STATE OF ALASKA
DEPARTMENT OF TRANSPORTATION
AND PUBLIC FACILITIES
DOT & PF Project No. 68606
HAINES HIGHWAY
MILEPOST 3.5 - 25.3
Haines, Alaska

DATE: January 18, 2016 FIGURE SET A (07 OF 34)



<ul style="list-style-type: none"> --- Proposed Centerline --- Proposed shift in ROW --- Cut & Fill Limits --- Existing ROW --- ROW Encroachments --- Chilkat Bald Eagle Preserve (Preserve) --- Council Grounds --- Existing ROW to be allocated to Preserve --- Proposed ROW acquisition within Preserve --- Special Use Permit Area for Stream Mitigation in Preserve 	<ul style="list-style-type: none"> ● Mile Post Points --- Conservation Easment for Stream Mitigation Stream Mitigation --- Existing Streams Proposed Conservation Easements --- Ramsey - Stream Mitigation 	Owners <ul style="list-style-type: none"> --- Boyce --- Chilkat Indian Village --- Duncan --- Filipek --- Floreske --- Hard Rock Inc. --- State (Non-Preserve Land) --- Werner --- Whittaker --- Schnabel
--	--	--

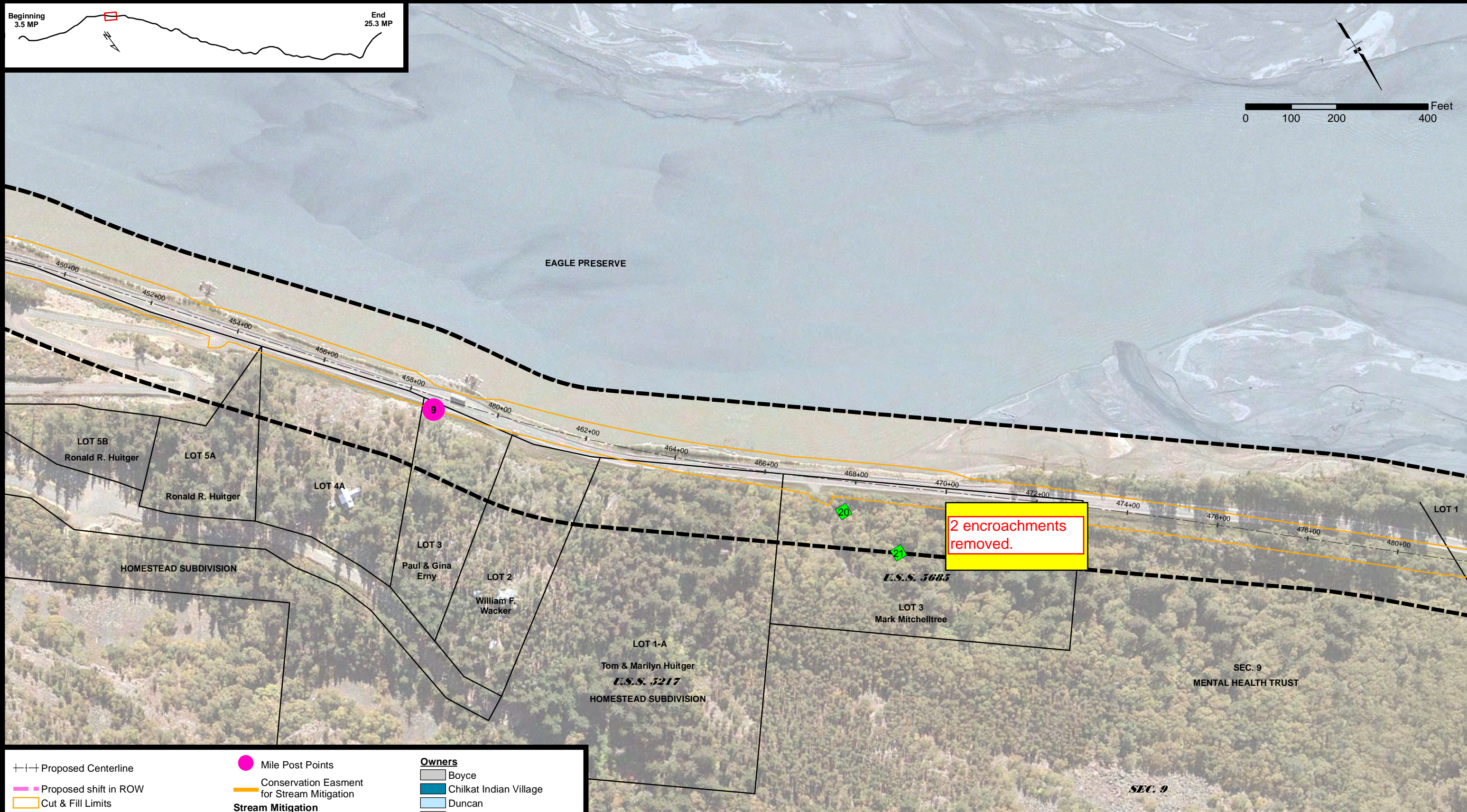
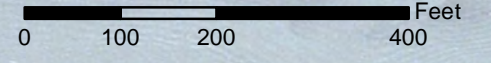
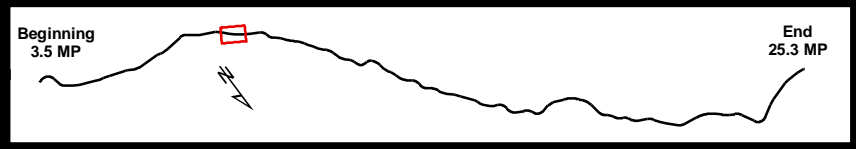
Existing and Proposed ROW

TS 28/29/30 S, R 56/57/58/59 E,
Copper River Meridian, Alaska



STATE OF ALASKA
DEPARTMENT OF TRANSPORTATION
AND PUBLIC FACILITIES
DOT & PF Project No. 68606
HAINES HIGHWAY
MILEPOST 3.5 - 25.3
Haines, Alaska

DATE: January 18, 2016 FIGURE SET A (08 OF 34)



<ul style="list-style-type: none"> --- Proposed Centerline --- Proposed shift in ROW --- Cut & Fill Limits --- Existing ROW --- ROW Encroachments --- Chilkat Bald Eagle Preserve (Preserve) --- Council Grounds --- Existing ROW to be allocated to Preserve --- Proposed ROW acquisition within Preserve --- Special Use Permit Area for Stream Mitigation in Preserve 	<ul style="list-style-type: none"> ● Mile Post Points --- Conservation Easment for Stream Mitigation Stream Mitigation --- Existing Streams Proposed Conservation Easements --- Ramsey - Stream Mitigation 	Owners <ul style="list-style-type: none"> --- Boyce --- Chilkat Indian Village --- Duncan --- Filipek --- Floreske --- Hard Rock Inc. --- State (Non-Preserve Land) --- Whittaker --- Schnabel
--	--	--

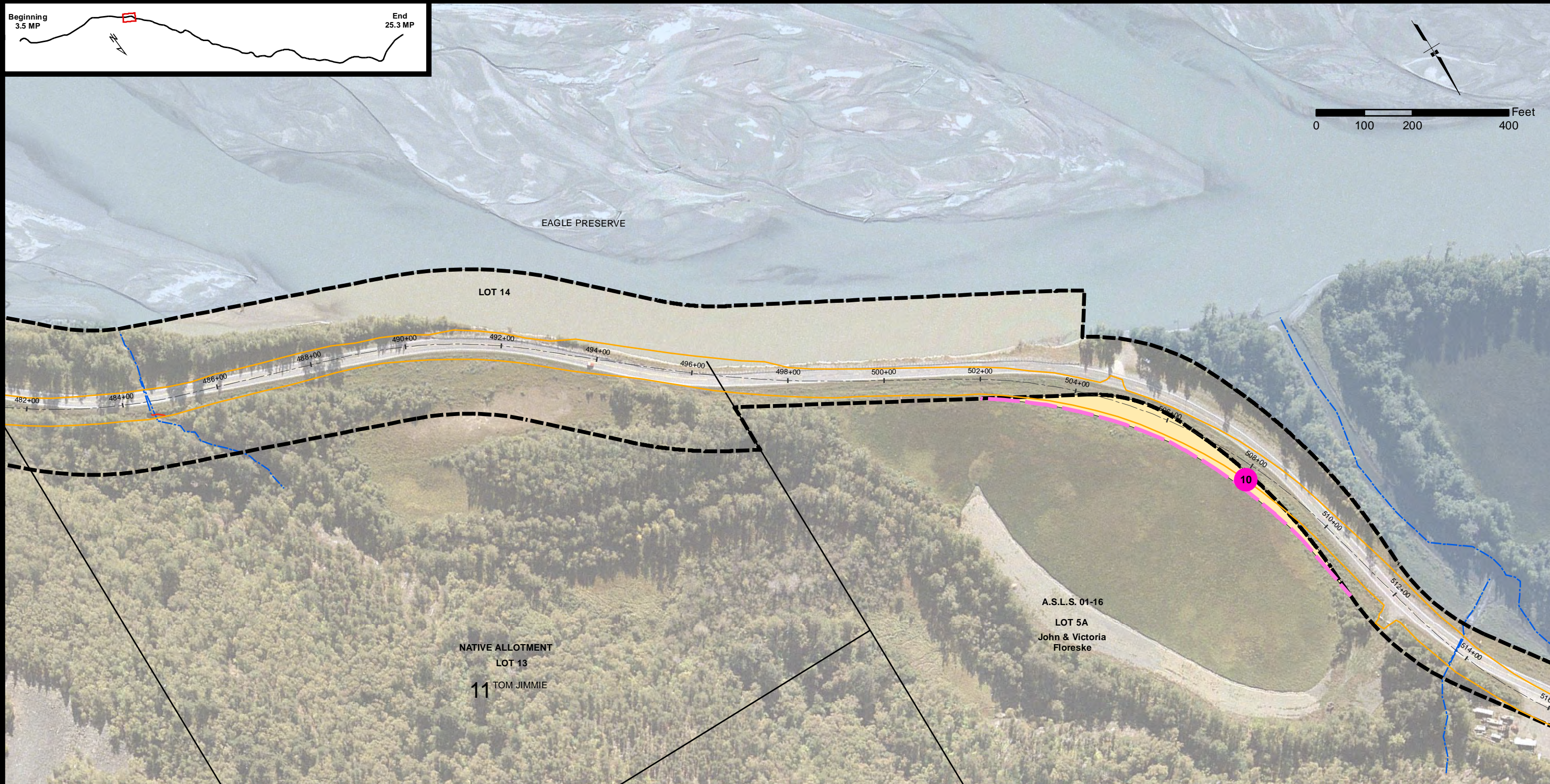
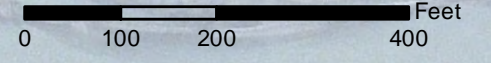
Existing and Proposed ROW

TS 28/29/30 S, R 56/57/58/59 E,
Copper River Meridian, Alaska



STATE OF ALASKA
DEPARTMENT OF TRANSPORTATION
AND PUBLIC FACILITIES
DOT & PF Project No. 68606
HAINES HIGHWAY
MILEPOST 3.5 - 25.3
Haines, Alaska

DATE: January 18, 2016 FIGURE SET A (09 OF 34)



<ul style="list-style-type: none"> +++ Proposed Centerline Proposed shift in ROW Cut & Fill Limits Existing ROW ROW Encroachments Chilkat Bald Eagle Preserve (Preserve) Council Grounds Existing ROW to be allocated to Preserve Proposed ROW acquisition within Preserve Special Use Permit Area for Stream Mitigation in Preserve 	<ul style="list-style-type: none"> Mile Post Points Conservation Easment for Stream Mitigation Stream Mitigation Existing Streams Stream Impacts Proposed Conservation Easements Ramsey - Stream Mitigation 	<p>Owners</p> <ul style="list-style-type: none"> Boyce Chilkat Indian Village Duncan Filipek Floreske Hard Rock Inc. State (Non-Preserve Land) Werner Whittaker Schnabel
--	--	---

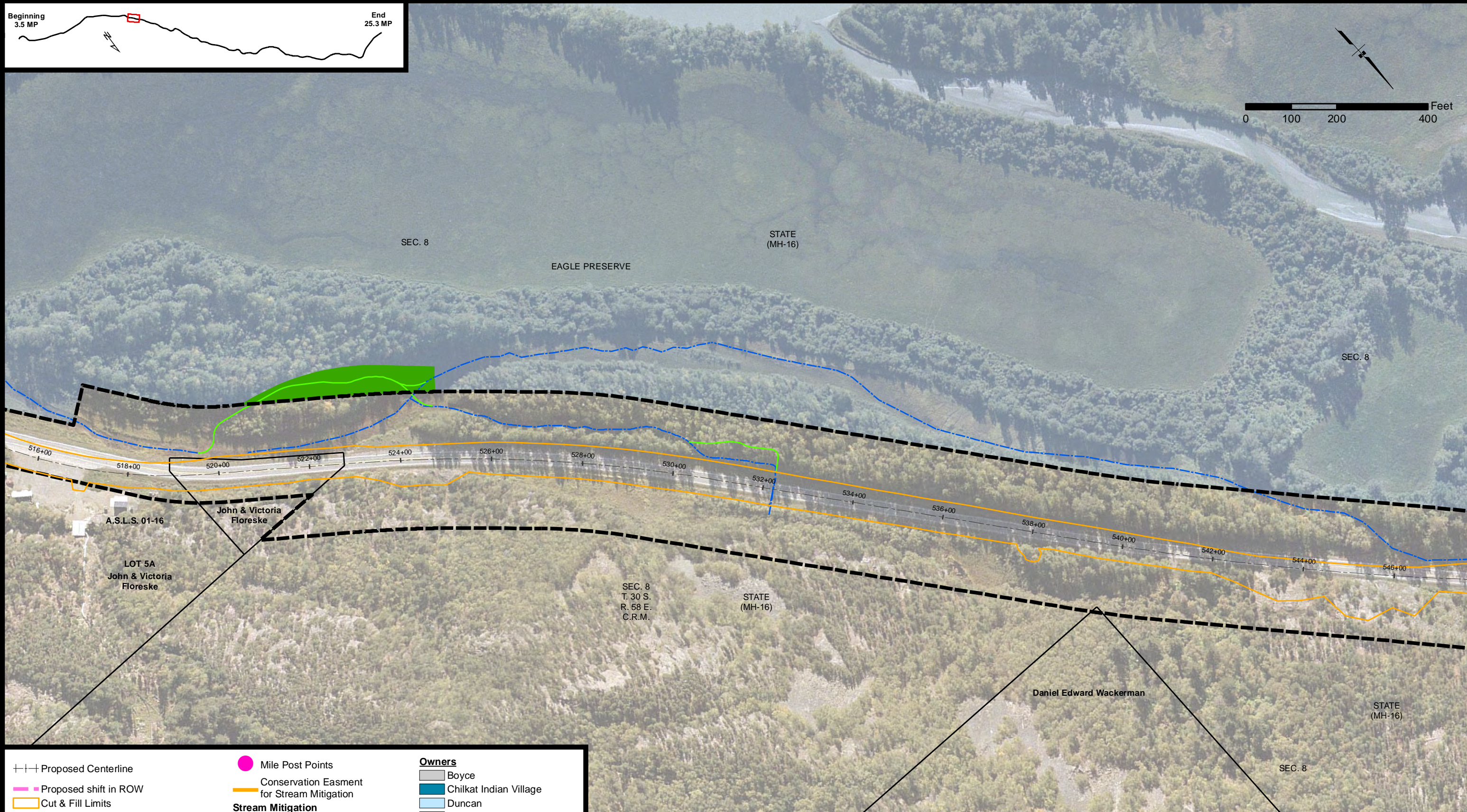
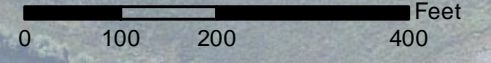
Existing and Proposed ROW

TS 28/29/30 S, R 56/57/58/59 E,
Copper River Meridian, Alaska



STATE OF ALASKA
DEPARTMENT OF TRANSPORTATION
AND PUBLIC FACILITIES
DOT & PF Project No. 68606
HAINES HIGHWAY
MILEPOST 3.5 - 25.3
Haines, Alaska

DATE: June 08, 2016 FIGURE SET A (10 OF 34)



+++ Proposed Centerline	● Mile Post Points	Owners
--- Proposed shift in ROW	--- Conservation Easment for Stream Mitigation	Boyce
--- Cut & Fill Limits	Stream Mitigation	Chilkat Indian Village
--- Existing ROW	--- Existing Streams	Duncan
■ ROW Encroachments	--- Proposed Stream Mitigation	Filipek
■ Chilkat Bald Eagle Preserve (Preserve)	Proposed Conservation Easements	Floreske
■ Council Grounds	■ Ramsey - Stream Mitigation	Hard Rock Inc.
■ Existing ROW to be allocated to Preserve		State (Non-Preserve Land)
■ Proposed ROW acquisition within Preserve		Werner
■ Special Use Permit Area for Stream Mitigation in Preserve		Whittaker
		Schnabel

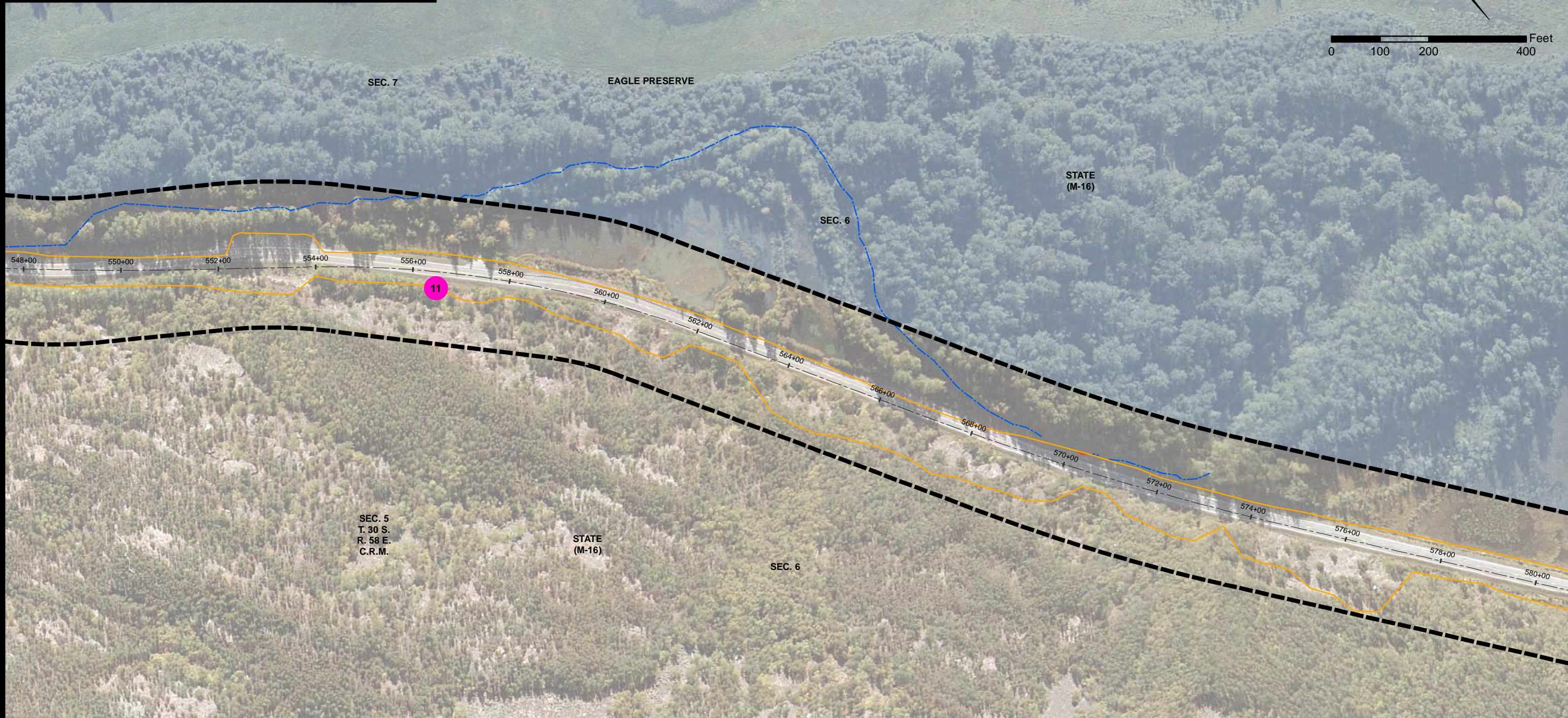

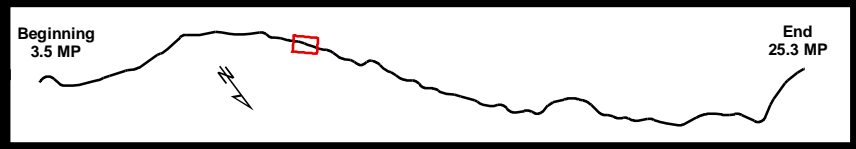
Existing and Proposed ROW

TS 28/29/30 S, R 56/57/58/59 E,
Copper River Meridian, Alaska



STATE OF ALASKA
DEPARTMENT OF TRANSPORTATION
AND PUBLIC FACILITIES
DOT & PF Project No. 68606
HAINES HIGHWAY
MILEPOST 3.5 - 25.3
Haines, Alaska

DATE: June 08, 2016 FIGURE SET A (11 OF 34)



<ul style="list-style-type: none"> +++ Proposed Centerline Proposed shift in ROW Cut & Fill Limits Existing ROW ROW Encroachments Chilkat Bald Eagle Preserve (Preserve) Council Grounds Existing ROW to be allocated to Preserve Proposed ROW acquisition within Preserve Special Use Permit Area for Stream Mitigation in Preserve 	<ul style="list-style-type: none"> Mile Post Points Conservation Easement for Stream Mitigation Stream Mitigation Existing Streams Stream Impacts Proposed Conservation Easements Ramsey - Stream Mitigation 	<p>Owners</p> <ul style="list-style-type: none"> Boyce Chilkat Indian Village Duncan Filipek Floreske Hard Rock Inc. State (Non-Preserve Land) Werner Whittaker Schnabel
--	---	---

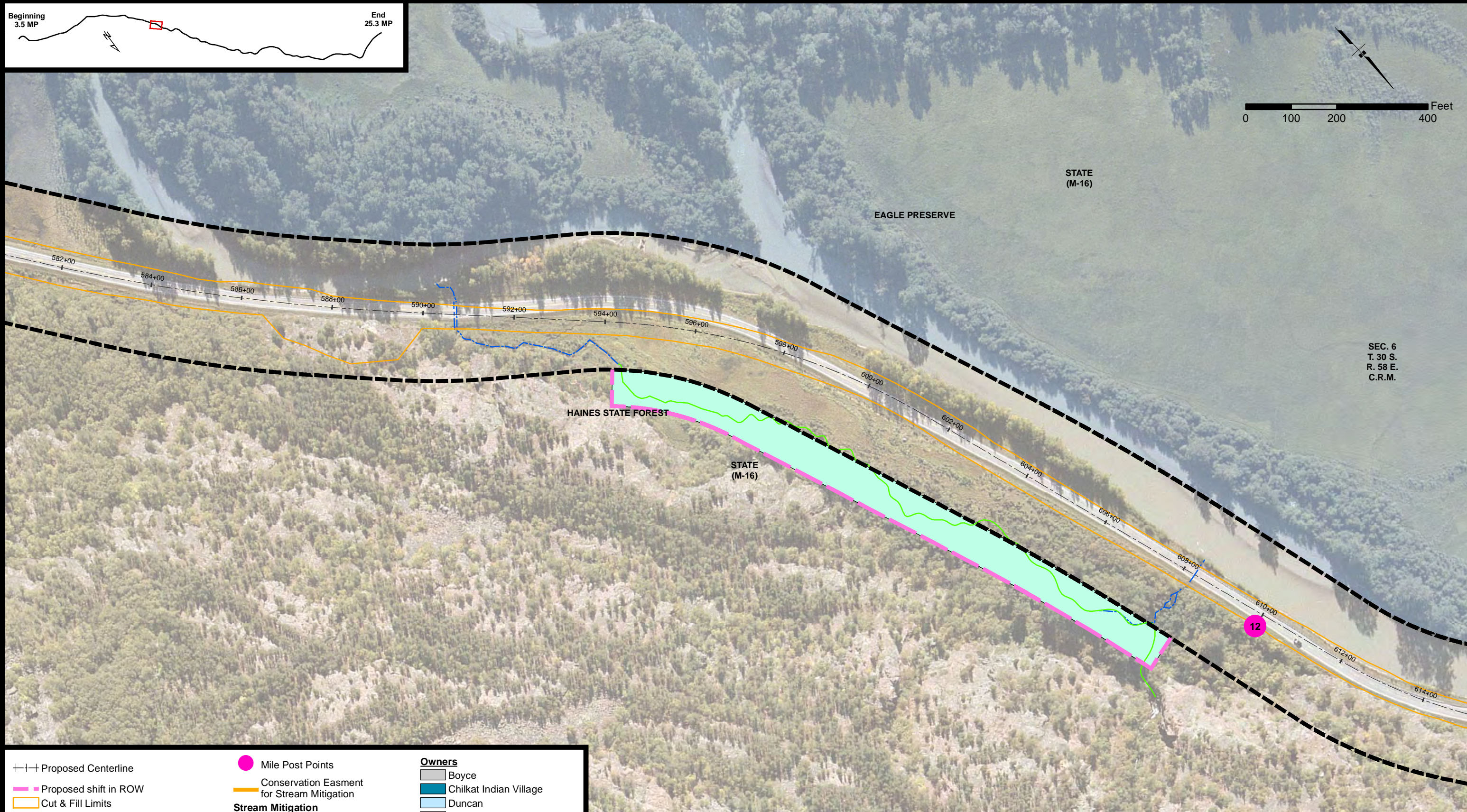
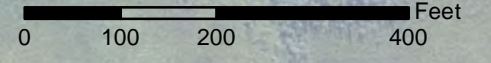
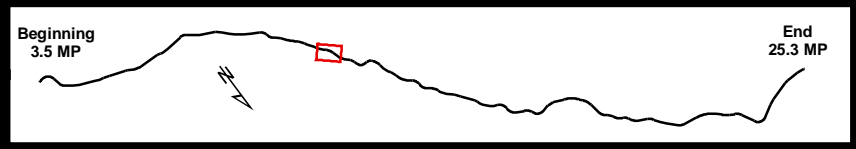
Existing and Proposed ROW

TS 28/29/30 S, R 56/57/58/59 E,
Copper River Meridian, Alaska



STATE OF ALASKA
DEPARTMENT OF TRANSPORTATION
AND PUBLIC FACILITIES
DOT & PF Project No. 68606
HAINES HIGHWAY
MILEPOST 3.5 - 25.3
Haines, Alaska

DATE: January 18, 2016	FIGURE SET A (12 OF 34)
------------------------	-------------------------



<ul style="list-style-type: none"> +++ Proposed Centerline Proposed shift in ROW Cut & Fill Limits Existing ROW ROW Encroachments Chilkat Bald Eagle Preserve (Preserve) Council Grounds Existing ROW to be allocated to Preserve Proposed ROW acquisition within Preserve Special Use Permit Area for Stream Mitigation in Preserve 	<ul style="list-style-type: none"> Mile Post Points Conservation Easment for Stream Mitigation Stream Mitigation Existing Streams Proposed Stream Mitigation Proposed Conservation Easements Ramsey - Stream Mitigation 	<p>Owners</p> <ul style="list-style-type: none"> Boyce Chilkat Indian Village Duncan Filipek Floreske Hard Rock Inc. State (Non-Preserve Land) Werner Whittaker Schnabel
--	--	---

Existing and Proposed ROW

TS 28/29/30 S, R 56/57/58/59 E,
Copper River Meridian, Alaska

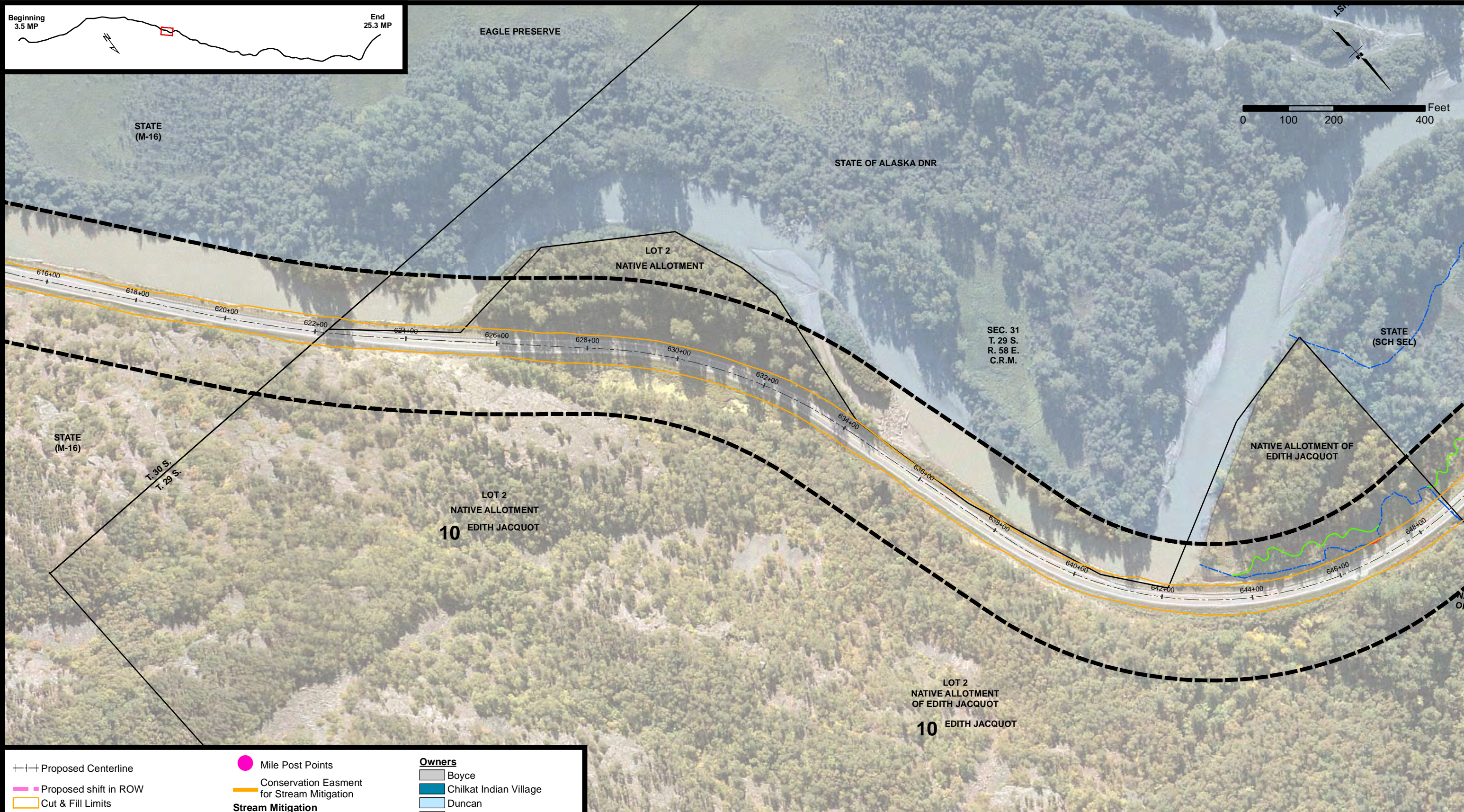
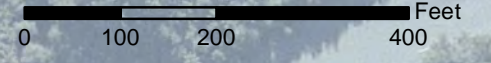
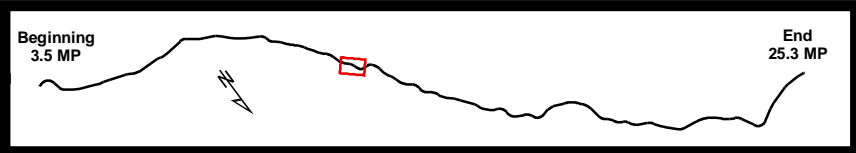


STATE OF ALASKA
DEPARTMENT OF TRANSPORTATION
AND PUBLIC FACILITIES
DOT & PF Project No. 68606
HAINES HIGHWAY
MILEPOST 3.5 - 25.3

Haines, Alaska

DATE: January 18, 2016

FIGURE SET A (13 OF 34)



+++ Proposed Centerline	● Mile Post Points	Owners
--- Proposed shift in ROW	--- Conservation Easment for Stream Mitigation	Boyce
--- Cut & Fill Limits	Stream Mitigation	Chilkat Indian Village
--- Existing ROW	--- Existing Streams	Duncan
--- ROW Encroachments	--- Proposed Stream Mitigation	Filipek
--- Chilkat Bald Eagle Preserve (Preserve)	--- Stream Impacts	Floreske
--- Council Grounds	Proposed Conservation Easements	Hard Rock Inc.
--- Existing ROW to be allocated to Preserve	--- Ramsey - Stream Mitigation	State (Non-Preserve Land)
--- Proposed ROW acquisition within Preserve		Werner
--- Special Use Permit Area for Stream Mitigation in Preserve		Whittaker
		Schnabel

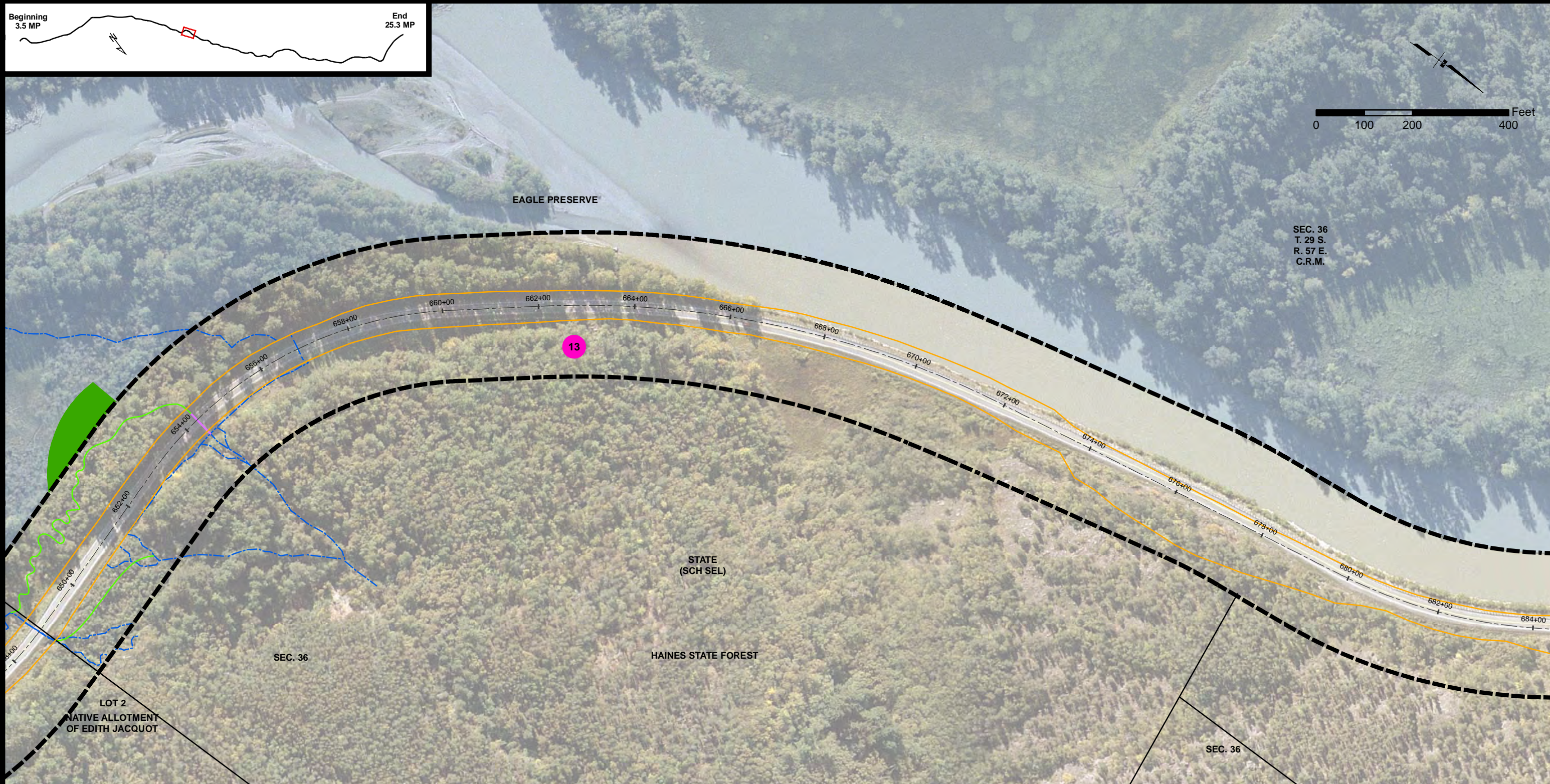
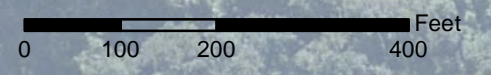
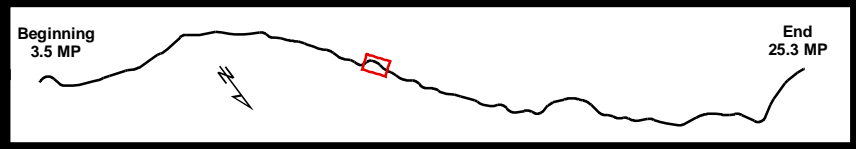
Existing and Proposed ROW

TS 28/29/30 S, R 56/57/58/59 E,
Copper River Meridian, Alaska



STATE OF ALASKA
DEPARTMENT OF TRANSPORTATION
AND PUBLIC FACILITIES
DOT & PF Project No. 68606
HAINES HIGHWAY
MILEPOST 3.5 - 25.3
Haines, Alaska

DATE: January 18, 2016 FIGURE SET A (14 OF 34)



<ul style="list-style-type: none"> --- Proposed Centerline --- Proposed shift in ROW --- Cut & Fill Limits --- Existing ROW --- ROW Encroachments --- Chilkat Bald Eagle Preserve (Preserve) --- Council Grounds --- Existing ROW to be allocated to Preserve --- Proposed ROW acquisition within Preserve --- Special Use Permit Area for Stream Mitigation in Preserve 	<ul style="list-style-type: none"> ● Mile Post Points --- Conservation Easment for Stream Mitigation Stream Mitigation --- Existing Streams --- Proposed Stream Mitigation --- New Culvert Proposed Conservation Easements --- Ramsey - Stream Mitigation 	Owners <ul style="list-style-type: none"> --- Boyce --- Chilkat Indian Village --- Duncan --- Filipek --- Floreske --- Hard Rock Inc. --- State (Non-Preserve Land) --- Werner --- Whittaker --- Schnabel
--	---	--

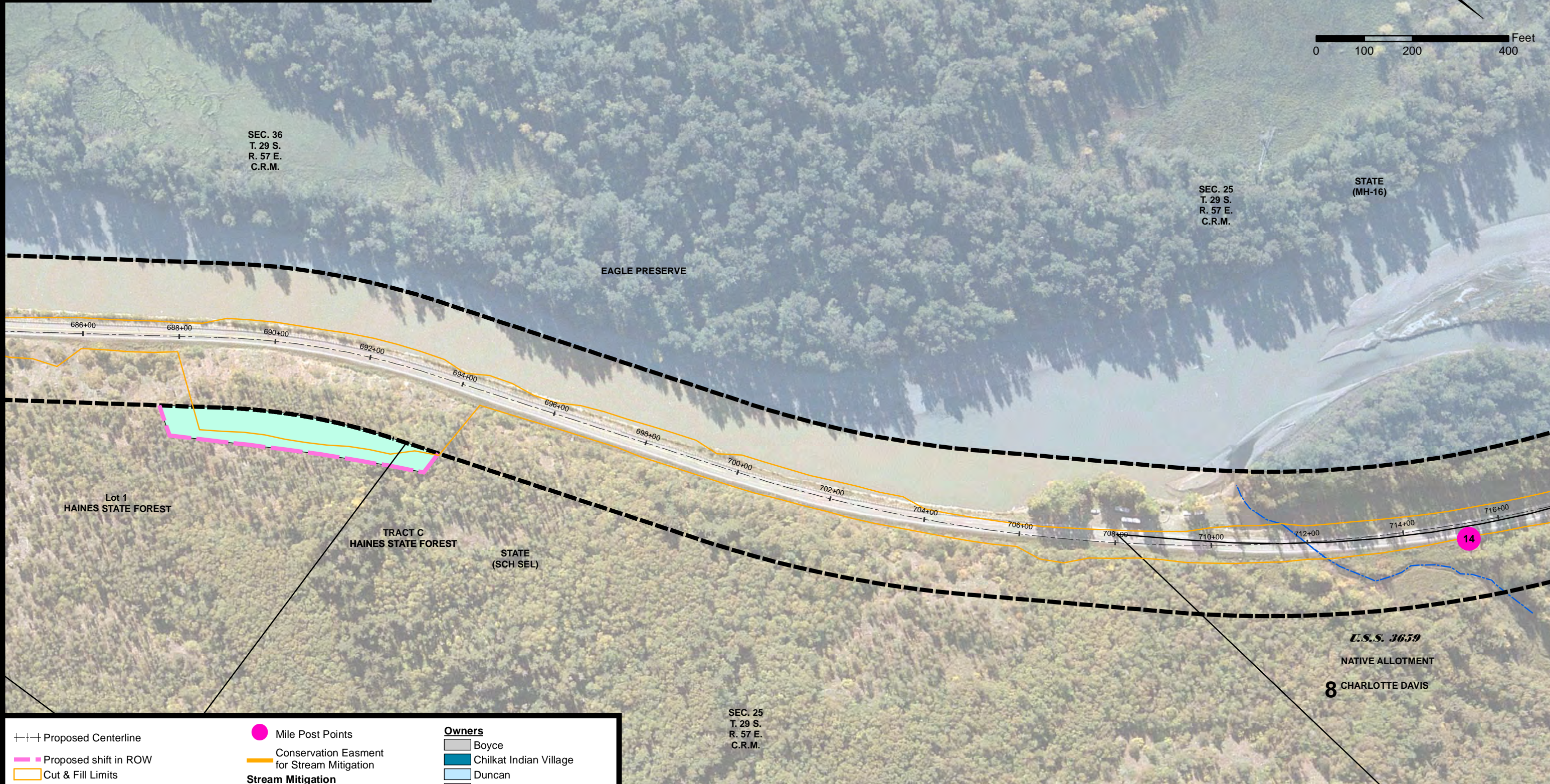
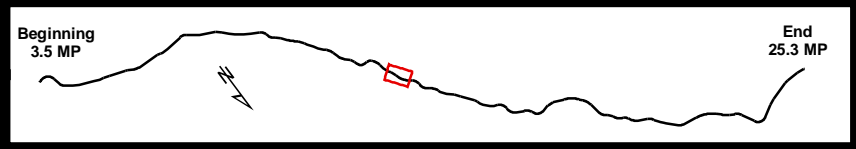
Existing and Proposed ROW

TS 28/29/30 S, R 56/57/58/59 E,
Copper River Meridian, Alaska



STATE OF ALASKA
DEPARTMENT OF TRANSPORTATION
AND PUBLIC FACILITIES
DOT & PF Project No. 68606
HAINES HIGHWAY
MILEPOST 3.5 - 25.3
Haines, Alaska

DATE: January 18, 2016 FIGURE SET A (15 OF 34)



<ul style="list-style-type: none"> --- Proposed Centerline --- Proposed shift in ROW --- Cut & Fill Limits --- Existing ROW --- ROW Encroachments --- Chilkat Bald Eagle Preserve (Preserve) --- Council Grounds --- Existing ROW to be allocated to Preserve --- Proposed ROW acquisition within Preserve --- Special Use Permit Area for Stream Mitigation in Preserve 	<ul style="list-style-type: none"> ● Mile Post Points --- Conservation Easement for Stream Mitigation Stream Mitigation --- Existing Streams Proposed Conservation Easements --- Ramsey - Stream Mitigation 	Owners <ul style="list-style-type: none"> --- Boyce --- Chilkat Indian Village --- Duncan --- Filipek --- Floreske --- Hard Rock Inc. --- State (Non-Preserve Land) --- Werner --- Whittaker --- Schnabel
--	---	--

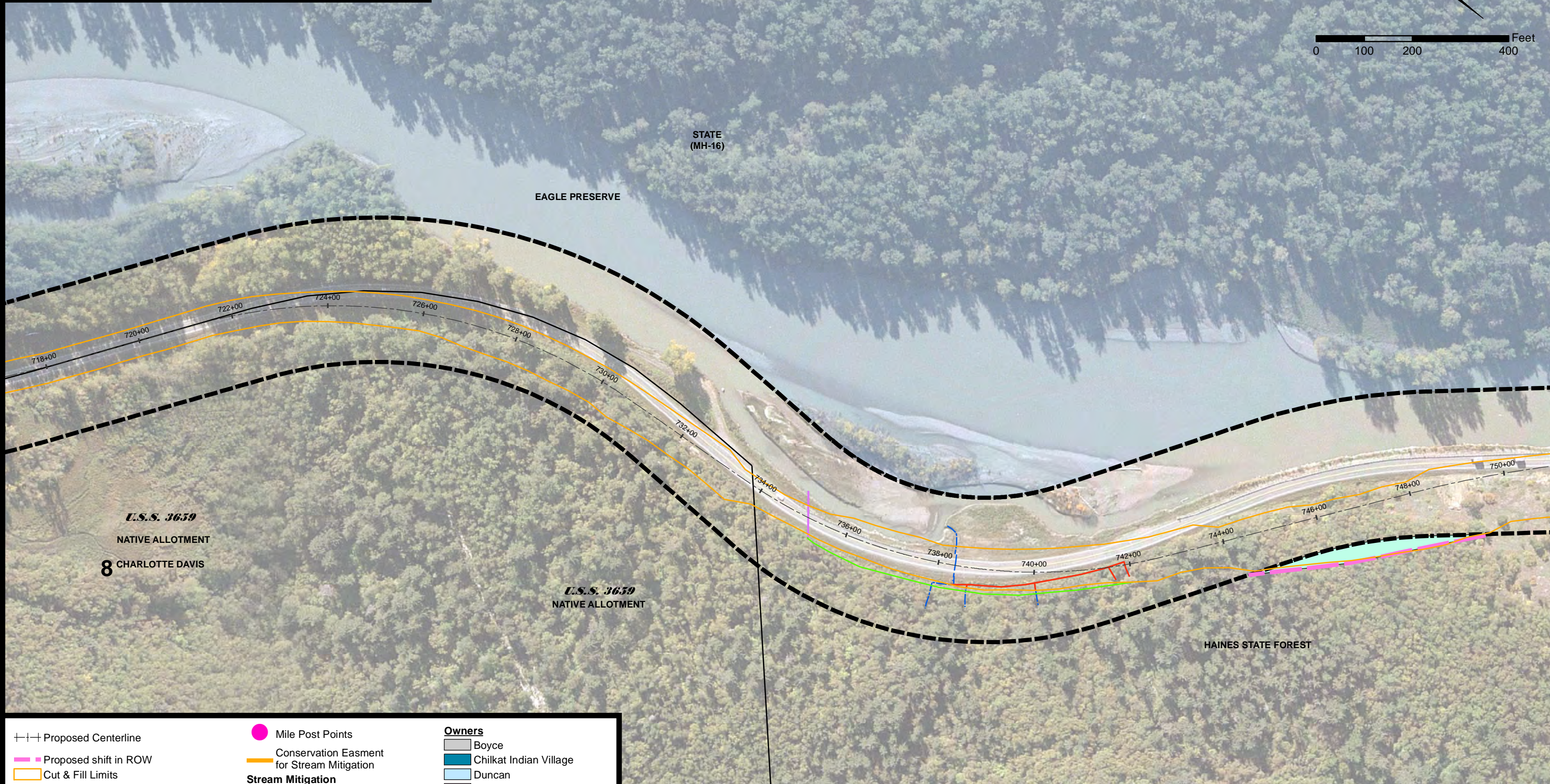
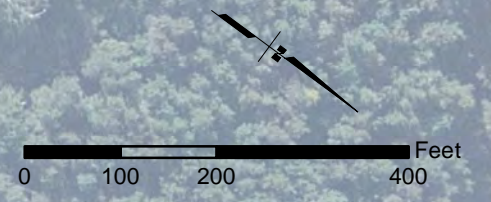
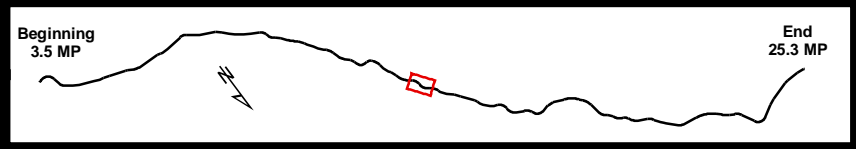
Existing and Proposed ROW

TS 28/29/30 S, R 56/57/58/59 E,
Copper River Meridian, Alaska



STATE OF ALASKA
DEPARTMENT OF TRANSPORTATION
AND PUBLIC FACILITIES
DOT & PF Project No. 68606
HAINES HIGHWAY
MILEPOST 3.5 - 25.3
Haines, Alaska

DATE: January 18, 2016 FIGURE SET A (16 OF 34)



<ul style="list-style-type: none"> Proposed Centerline Proposed shift in ROW Cut & Fill Limits Existing ROW ROW Encroachments Chilkat Bald Eagle Preserve (Preserve) Council Grounds Existing ROW to be allocated to Preserve Proposed ROW acquisition within Preserve Special Use Permit Area for Stream Mitigation in Preserve 	<ul style="list-style-type: none"> Mile Post Points Conservation Easment for Stream Mitigation Stream Mitigation <ul style="list-style-type: none"> Existing Streams Proposed Stream Mitigation Stream Impacts New Culvert Proposed Conservation Easements <ul style="list-style-type: none"> Ramsey - Stream Mitigation 	Owners <ul style="list-style-type: none"> Boyce Chilkat Indian Village Duncan Filipek Floreske Hard Rock Inc. State (Non-Preserve Land) Werner Whittaker Schnabel
--	---	--

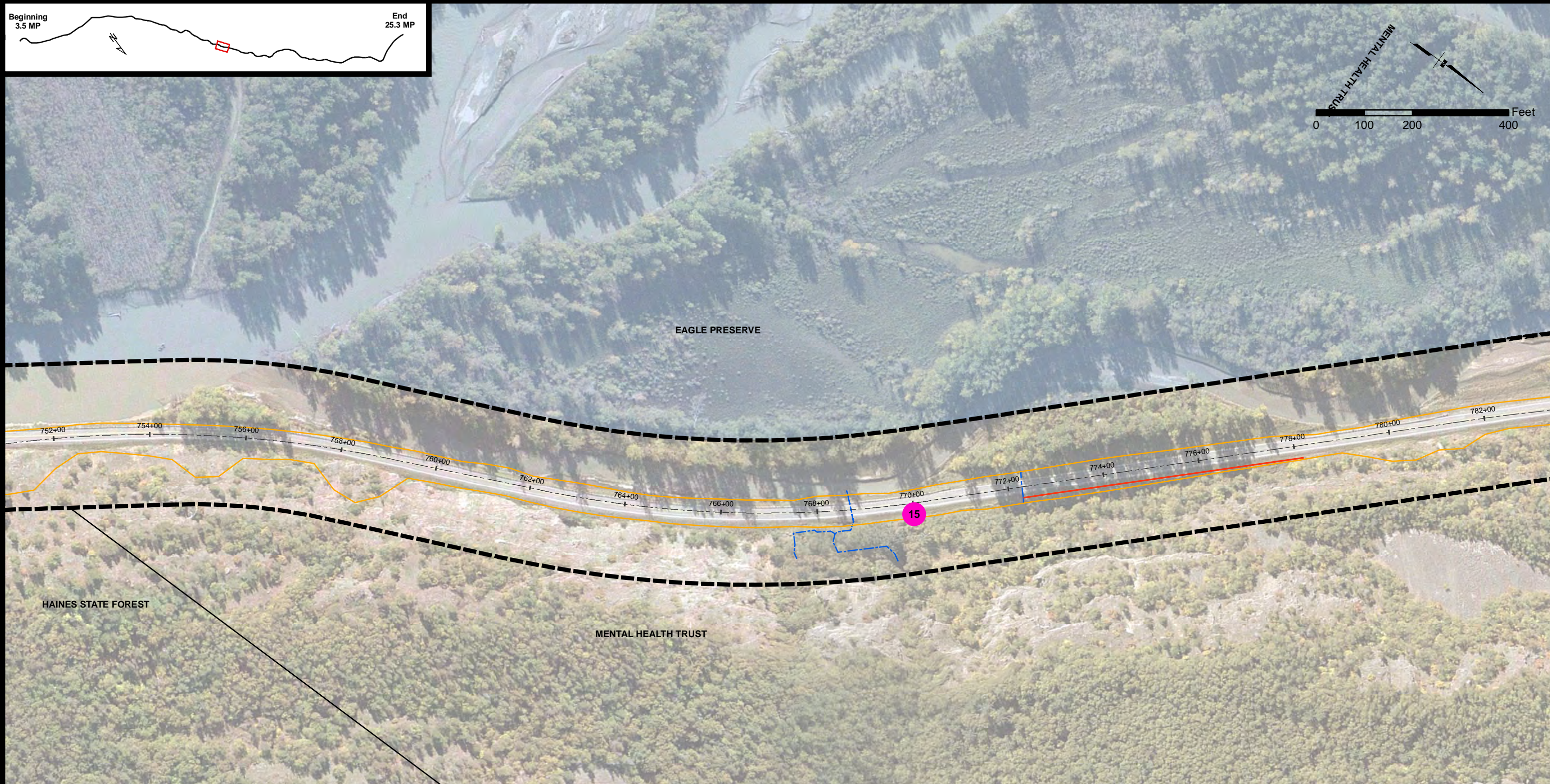
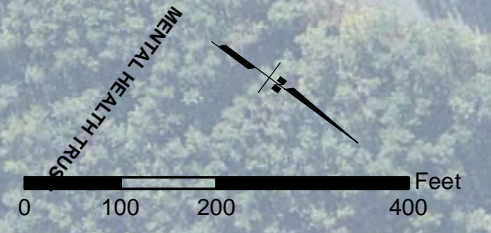
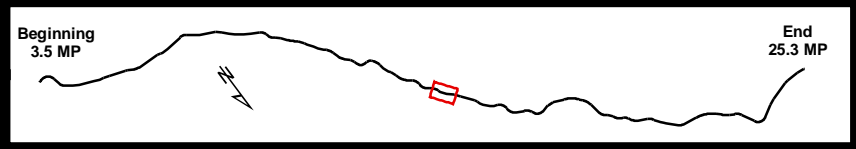
Existing and Proposed ROW

TS 28/29/30 S, R 56/57/58/59 E,
Copper River Meridian, Alaska



STATE OF ALASKA
DEPARTMENT OF TRANSPORTATION
AND PUBLIC FACILITIES
DOT & PF Project No. 68606
HAINES HIGHWAY
MILEPOST 3.5 - 25.3
Haines, Alaska

DATE: January 18, 2016 FIGURE SET A (17 OF 34)



<ul style="list-style-type: none"> +-+- Proposed Centerline Proposed shift in ROW Cut & Fill Limits Existing ROW ROW Encroachments Chilkat Bald Eagle Preserve (Preserve) Council Grounds Existing ROW to be allocated to Preserve Proposed ROW acquisition within Preserve Special Use Permit Area for Stream Mitigation in Preserve 	<ul style="list-style-type: none"> Mile Post Points Conservation Easement for Stream Mitigation Stream Mitigation Existing Streams Stream Impacts Proposed Conservation Easements Ramsey - Stream Mitigation 	<p>Owners</p> <ul style="list-style-type: none"> Boyce Chilkat Indian Village Duncan Filipek Floreske Hard Rock Inc. State (Non-Preserve Land) Werner Whittaker Schnabel
---	---	---

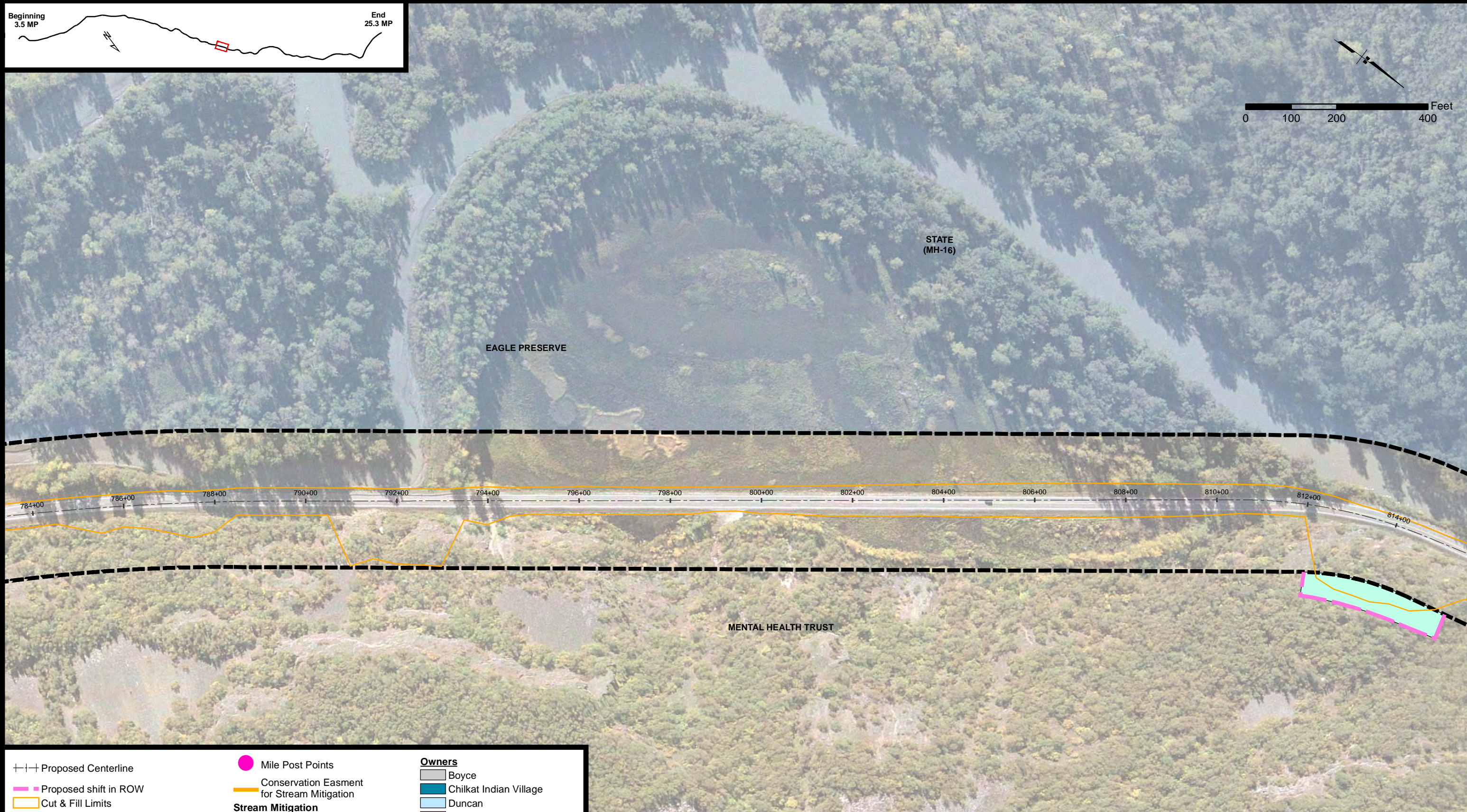
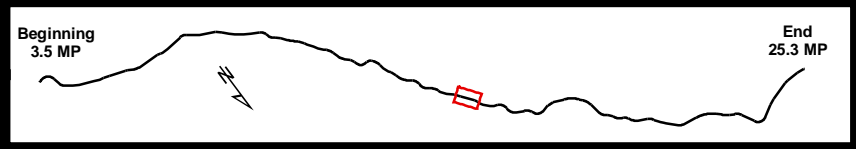
Existing and Proposed ROW

TS 28/29/30 S, R 56/57/58/59 E,
Copper River Meridian, Alaska



STATE OF ALASKA
DEPARTMENT OF TRANSPORTATION
AND PUBLIC FACILITIES
DOT & PF Project No. 68606
HAINES HIGHWAY
MILEPOST 3.5 - 25.3
Haines, Alaska

DATE: January 18, 2016 FIGURE SET A (18 OF 34)



+++ Proposed Centerline	● Mile Post Points	Owners
— Proposed shift in ROW	— Conservation Easment for Stream Mitigation	□ Boyce
— Cut & Fill Limits	Stream Mitigation	□ Chilkat Indian Village
— Existing ROW	— Existing Streams	□ Duncan
■ ROW Encroachments	Proposed Conservation Easements	□ Filipek
□ Chilkat Bald Eagle Preserve (Preserve)	■ Ramsey - Stream Mitigation	□ Floreske
□ Council Grounds		■ Hard Rock Inc.
— Existing ROW to be allocated to Preserve		□ State (Non-Preserve Land)
— Proposed ROW acquisition within Preserve		■ Werner
— Special Use Permit Area for Stream Mitigation in Preserve		■ Whittaker
		■ Schnabel

Existing and Proposed ROW

TS 28/29/30 S, R 56/57/58/59 E,
Copper River Meridian, Alaska

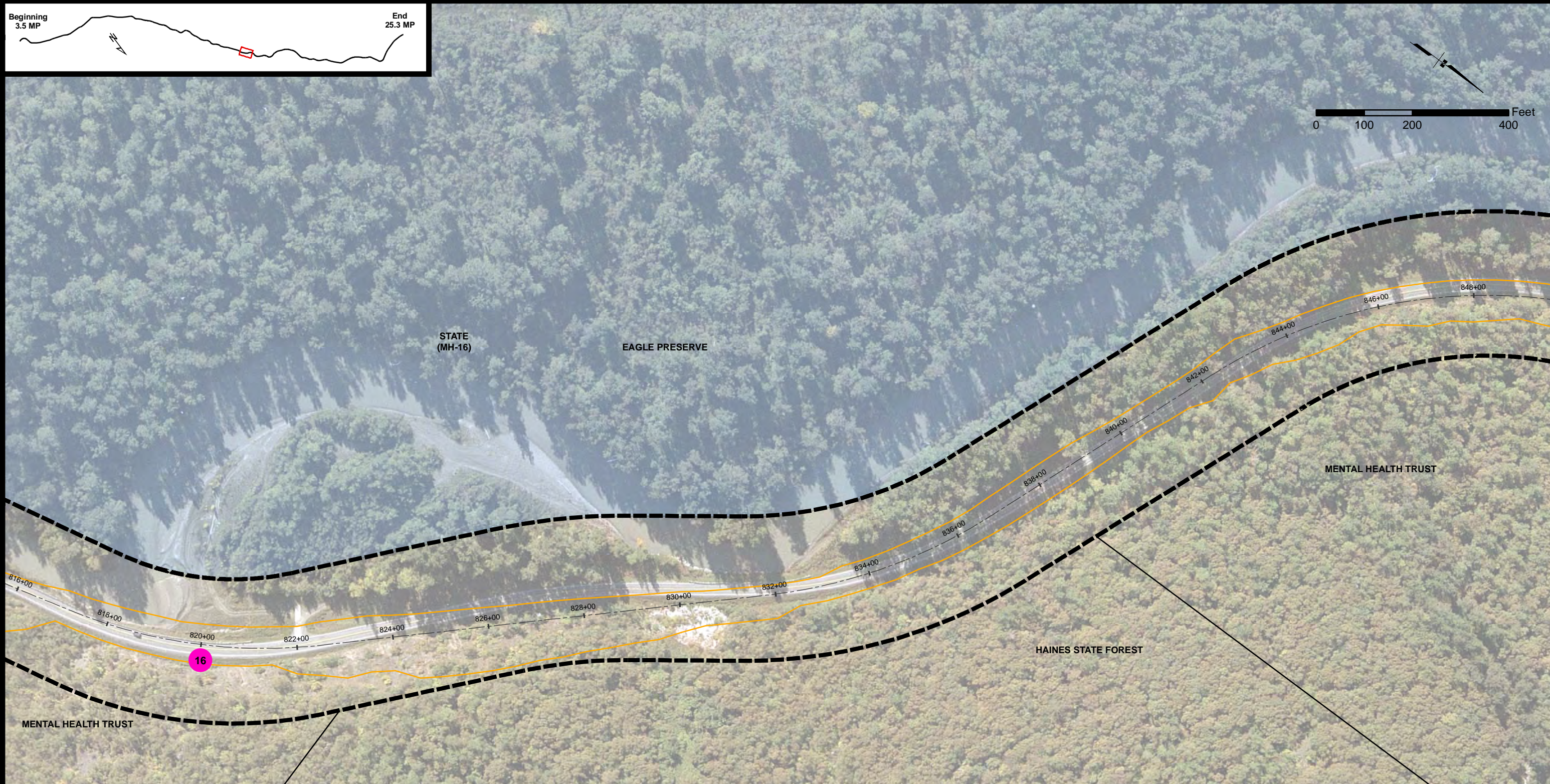
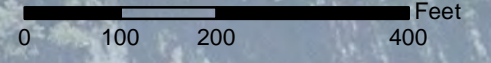
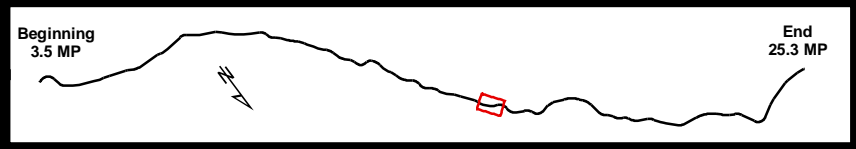


STATE OF ALASKA
DEPARTMENT OF TRANSPORTATION
AND PUBLIC FACILITIES
DOT & PF Project No. 68606
HAINES HIGHWAY
MILEPOST 3.5 - 25.3

Haines, Alaska

DATE: January 18, 2016

FIGURE SET A (19 OF 34)



<ul style="list-style-type: none"> +++ Proposed Centerline Proposed shift in ROW Cut & Fill Limits Existing ROW ROW Encroachments Chilkat Bald Eagle Preserve (Preserve) Council Grounds Existing ROW to be allocated to Preserve Proposed ROW acquisition within Preserve Special Use Permit Area for Stream Mitigation in Preserve 	<ul style="list-style-type: none"> Mile Post Points Conservation Easment for Stream Mitigation Stream Mitigation Existing Streams Proposed Conservation Easements Ramsey - Stream Mitigation 	<p>Owners</p> <ul style="list-style-type: none"> Boyce Chilkat Indian Village Duncan Filipek Floreske Hard Rock Inc. State (Non-Preserve Land) Werner Whittaker Schnabel
--	--	---

Existing and Proposed ROW

TS 28/29/30 S, R 56/57/58/59 E,
Copper River Meridian, Alaska

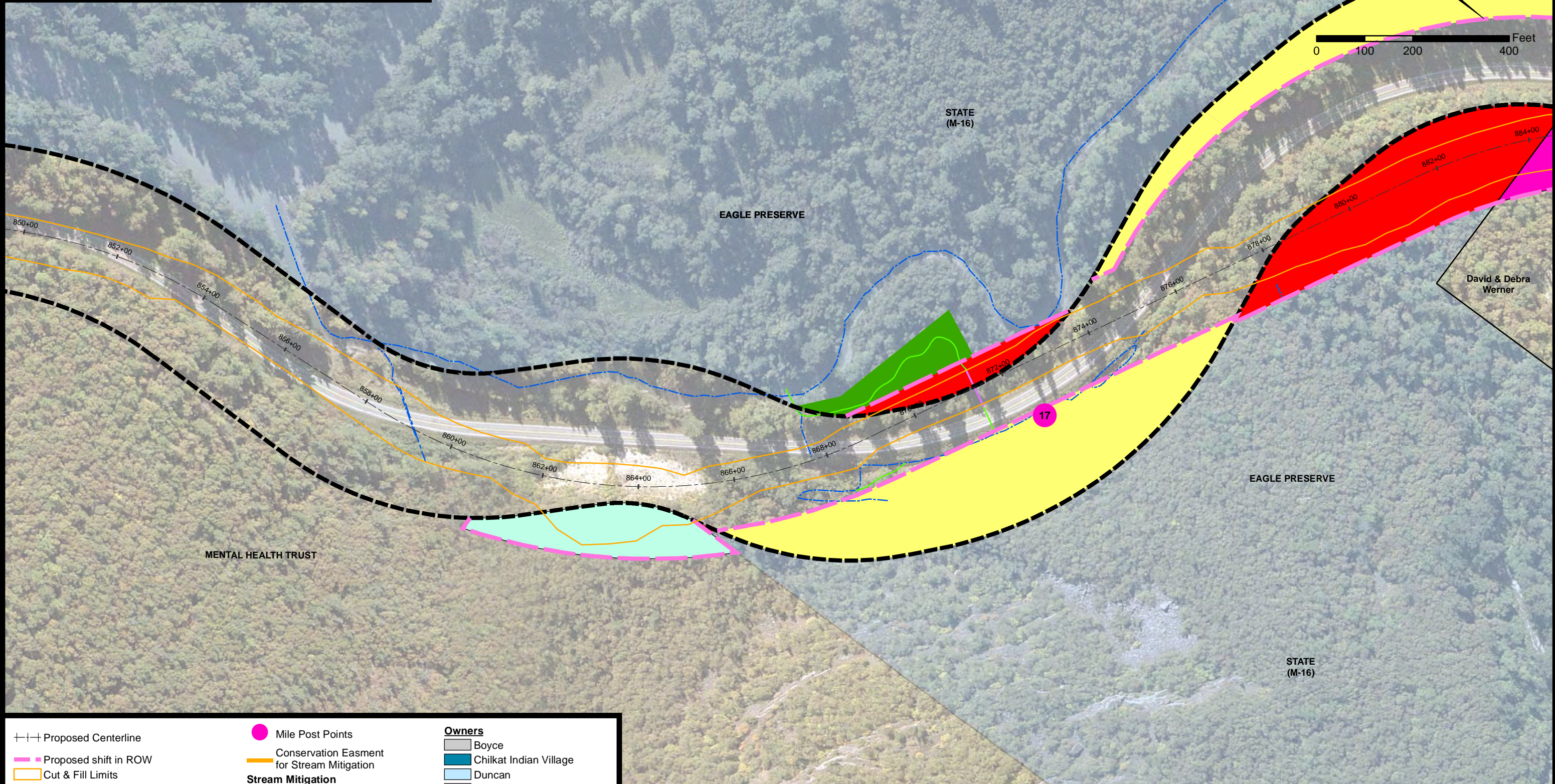



STATE OF ALASKA
DEPARTMENT OF TRANSPORTATION
AND PUBLIC FACILITIES
DOT & PF Project No. 68606
HAINES HIGHWAY
MILEPOST 3.5 - 25.3

Haines, Alaska

DATE: January 18, 2016

FIGURE SET A (20 OF 34)



<ul style="list-style-type: none"> --- Proposed Centerline --- Proposed shift in ROW --- Cut & Fill Limits --- Existing ROW --- ROW Encroachments --- Chilkat Bald Eagle Preserve (Preserve) --- Council Grounds --- Existing ROW to be allocated to Preserve --- Proposed ROW acquisition within Preserve --- Special Use Permit Area for Stream Mitigation in Preserve 	<ul style="list-style-type: none"> ● Mile Post Points --- Conservation Easement for Stream Mitigation Stream Mitigation --- Existing Streams --- Proposed Stream Mitigation --- New Culvert Proposed Conservation Easements --- Ramsey - Stream Mitigation 	Owners <ul style="list-style-type: none"> --- Boyce --- Chilkat Indian Village --- Duncan --- Filipek --- Floreske --- Hard Rock Inc. --- State (Non-Preserve Land) --- Werner --- Whittaker --- Schnabel
--	--	--

Existing and Proposed ROW

TS 28/29/30 S, R 56/57/58/59 E,
Copper River Meridian, Alaska

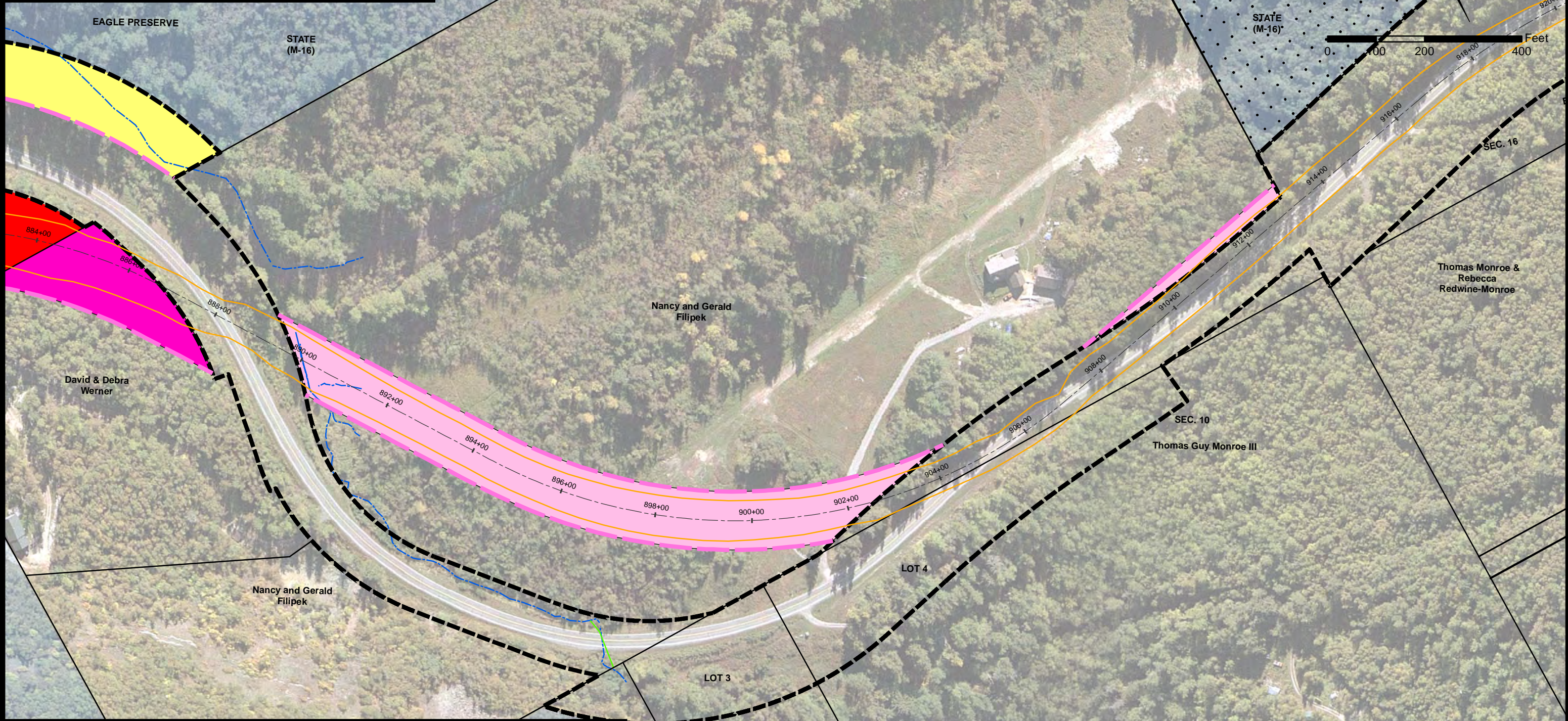
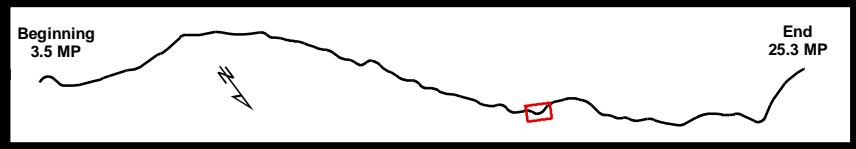


STATE OF ALASKA
DEPARTMENT OF TRANSPORTATION
AND PUBLIC FACILITIES
DOT & PF Project No. 68606
HAINES HIGHWAY
MILEPOST 3.5 - 25.3

Haines, Alaska

DATE: January 18, 2016

FIGURE SET A (21 OF 34)



<ul style="list-style-type: none"> --- Proposed Centerline --- Proposed shift in ROW --- Cut & Fill Limits --- Existing ROW --- ROW Encroachments --- Chilkat Bald Eagle Preserve (Preserve) --- Council Grounds --- Existing ROW to be allocated to Preserve --- Proposed ROW acquisition within Preserve --- Special Use Permit Area for Stream Mitigation in Preserve 	<ul style="list-style-type: none"> ● Mile Post Points --- Conservation Easment for Stream Mitigation Stream Mitigation --- Existing Streams --- Proposed Stream Mitigation Proposed Conservation Easements ●●● Ramsey - Stream Mitigation 	Owners <ul style="list-style-type: none"> --- Boyce --- Chilkat Indian Village --- Duncan --- Filipek --- Floreske --- Hard Rock Inc. --- State (Non-Preserve Land) --- Werner --- Whittaker --- Schnabel
--	--	--

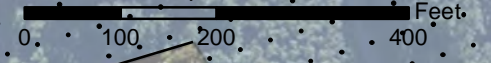
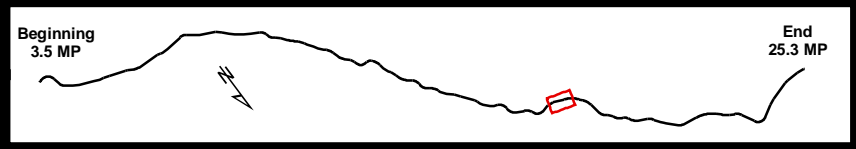
Existing and Proposed ROW

TS 28/29/30 S, R 56/57/58/59 E,
Copper River Meridian, Alaska



STATE OF ALASKA
DEPARTMENT OF TRANSPORTATION
AND PUBLIC FACILITIES
DOT & PF Project No. 68606
HAINES HIGHWAY
MILEPOST 3.5 - 25.3
Haines, Alaska

DATE: January 18, 2016 FIGURE SET A (22 OF 34)



CHILKAT RIVER-CRITICAL HABITAT AREA IS THE SOUTHWESTERLY ROW BORDER FROM SEC LINE 15/16, T 29S R 57E NORTHWESTERLY TO THE NORTH BOUNDARY OF SECTION 6.

STATE OF ALASKA DNR (SCH 55L)

EAGLE PRESERVE

NATIVE ALLOTMENT

LOT 14

18

SEC. 16 EAGLE PRESERVE

Thomas Monroe & Rebecca Redwine-Monroe

LOT 10 David F. Maxwell

LOT 11 Brent J. Crowe

LOT 12 Sarah Roark

LOT 13 Thomas & Shelley True

STEVENS SUBDIVISION

LOT 9 Marjory R. Ballew

LOT 8 David L. Hunt

LOT 7 George & Lynette Campbell

LOT 6 Gordon Whitermore

NATIVE ALLOTMENT 6 JOSEPH KING

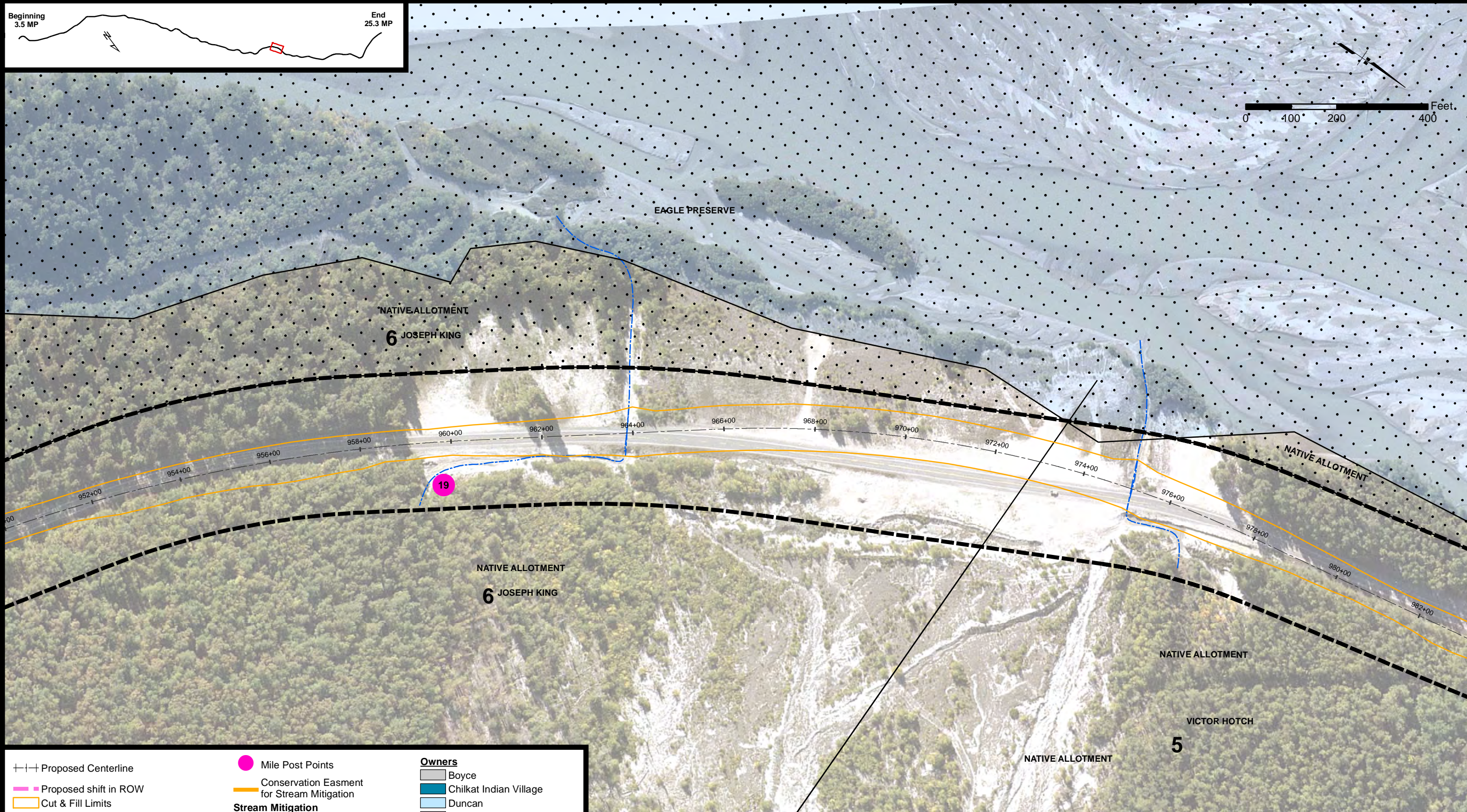
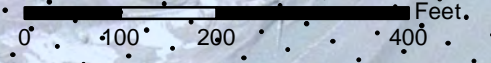

<ul style="list-style-type: none"> --- Proposed Centerline --- Proposed shift in ROW --- Cut & Fill Limits --- Existing ROW --- ROW Encroachments --- Chilkat Bald Eagle Preserve (Preserve) --- Council Grounds --- Existing ROW to be allocated to Preserve --- Proposed ROW acquisition within Preserve --- Special Use Permit Area for Stream Mitigation in Preserve 	<ul style="list-style-type: none"> ● Mile Post Points --- Conservation Easment for Stream Mitigation Stream Mitigation --- Existing Streams Proposed Conservation Easements --- Ramsey - Stream Mitigation 	<p>Owners</p> <ul style="list-style-type: none"> --- Boyce --- Chilkat Indian Village --- Duncan --- Filipek --- Floreske --- Hard Rock Inc. --- State (Non-Preserve Land) --- Werner --- Whittaker --- Schnabel
--	--	---

Existing and Proposed ROW

TS 28/29/30 S, R 56/57/58/59 E,
Copper River Meridian, Alaska



<p>STATE OF ALASKA DEPARTMENT OF TRANSPORTATION AND PUBLIC FACILITIES</p>	
<p>DOT & PF Project No. 68606 HAINES HIGHWAY MILEPOST 3.5 - 25.3</p>	
<p>Haines, Alaska</p>	
DATE: January 18, 2016	FIGURE SET A (23 OF 34)



<ul style="list-style-type: none"> +++ Proposed Centerline Proposed shift in ROW Cut & Fill Limits Existing ROW ROW Encroachments Chilkat Bald Eagle Preserve (Preserve) Council Grounds Existing ROW to be allocated to Preserve Proposed ROW acquisition within Preserve Special Use Permit Area for Stream Mitigation in Preserve 	<ul style="list-style-type: none"> Mile Post Points Conservation Easment for Stream Mitigation Stream Mitigation Existing Streams Proposed Conservation Easements Ramsey - Stream Mitigation 	<p>Owners</p> <ul style="list-style-type: none"> Boyce Chilkat Indian Village Duncan Filipek Floreske Hard Rock Inc. State (Non-Preserve Land) Werner Whittaker Schnabel
--	--	---

Existing and Proposed ROW

TS 28/29/30 S, R 56/57/58/59 E,
Copper River Meridian, Alaska

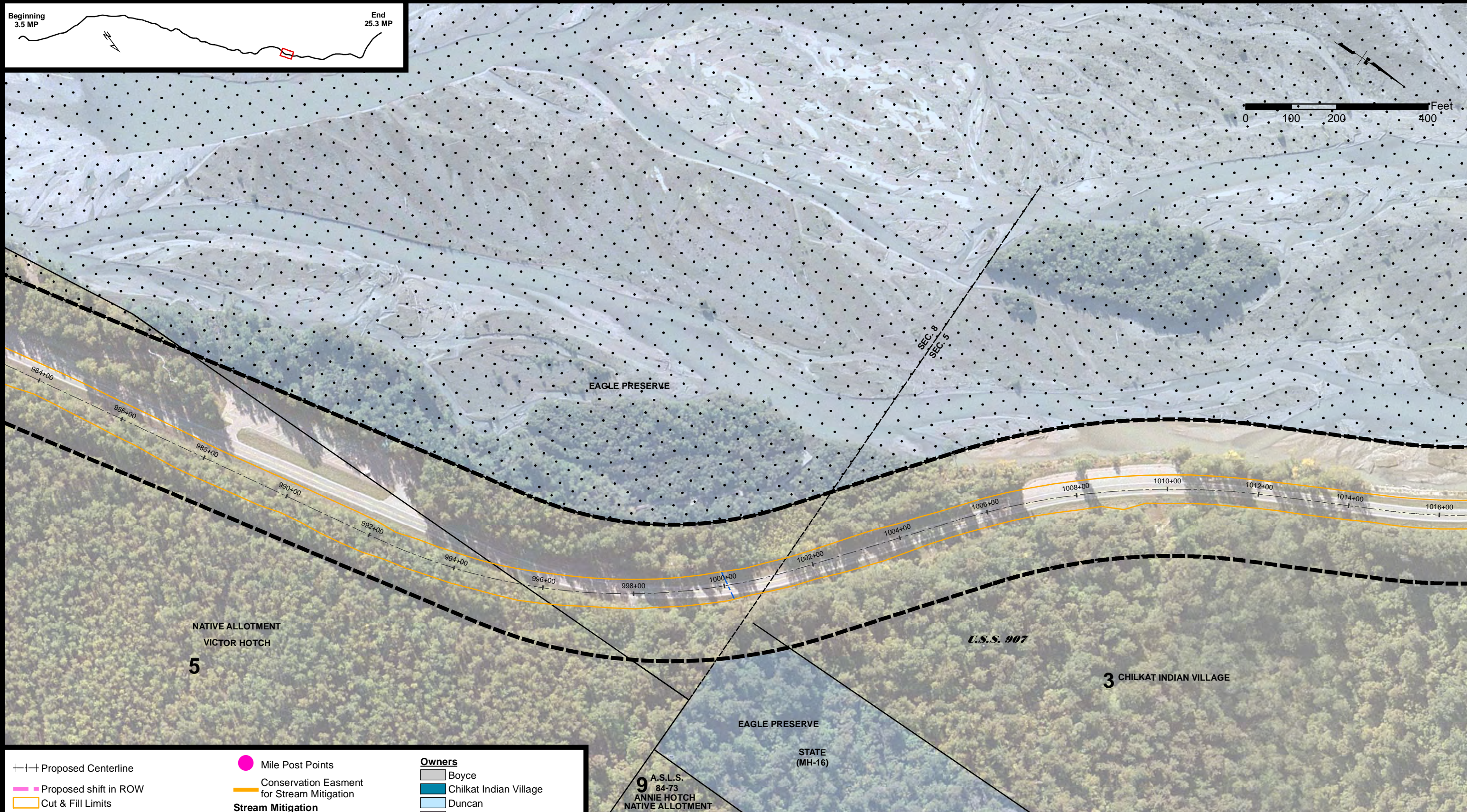
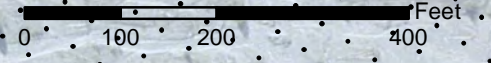
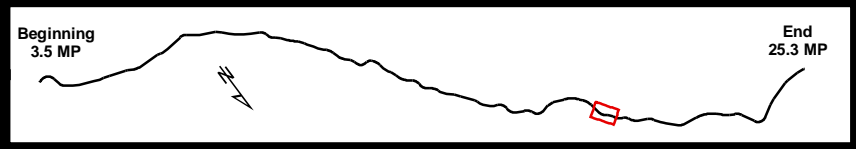


STATE OF ALASKA
DEPARTMENT OF TRANSPORTATION
AND PUBLIC FACILITIES
DOT & PF Project No. 68606
HAINES HIGHWAY
MILEPOST 3.5 - 25.3

Haines, Alaska

DATE: January 18, 2016

FIGURE SET A (24 OF 34)



<ul style="list-style-type: none"> --- Proposed Centerline --- Proposed shift in ROW --- Cut & Fill Limits --- Existing ROW --- ROW Encroachments --- Chilkat Bald Eagle Preserve (Preserve) --- Council Grounds --- Existing ROW to be allocated to Preserve --- Proposed ROW acquisition within Preserve --- Special Use Permit Area for Stream Mitigation in Preserve 	<ul style="list-style-type: none"> ● Mile Post Points --- Conservation Easment for Stream Mitigation Stream Mitigation --- Existing Streams Proposed Conservation Easements --- Ramsey - Stream Mitigation 	<p>Owners</p> <ul style="list-style-type: none"> --- Boyce --- Chilkat Indian Village --- Duncan --- Filipek --- Floreske --- Hard Rock Inc. --- State (Non-Preserve Land) --- Werner --- Whittaker --- Schnabel
--	--	---

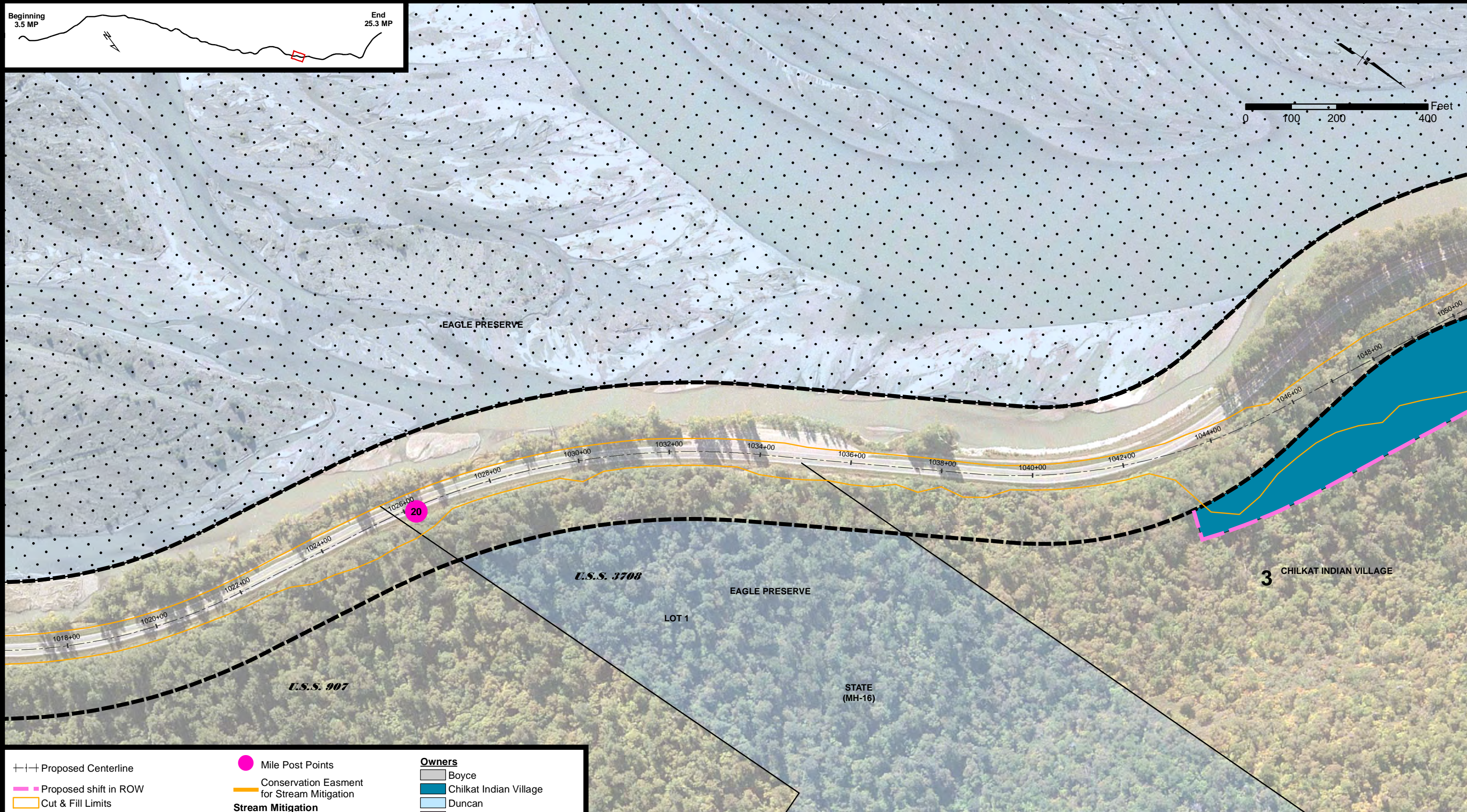
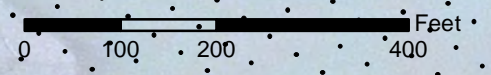
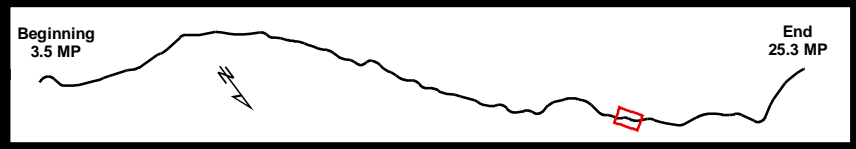
Existing and Proposed ROW

TS 28/29/30 S, R 56/57/58/59 E,
Copper River Meridian, Alaska



STATE OF ALASKA
DEPARTMENT OF TRANSPORTATION
AND PUBLIC FACILITIES
DOT & PF Project No. 68606
HAINES HIGHWAY
MILEPOST 3.5 - 25.3
Haines, Alaska

DATE: January 18, 2016 FIGURE SET A (25 OF 34)



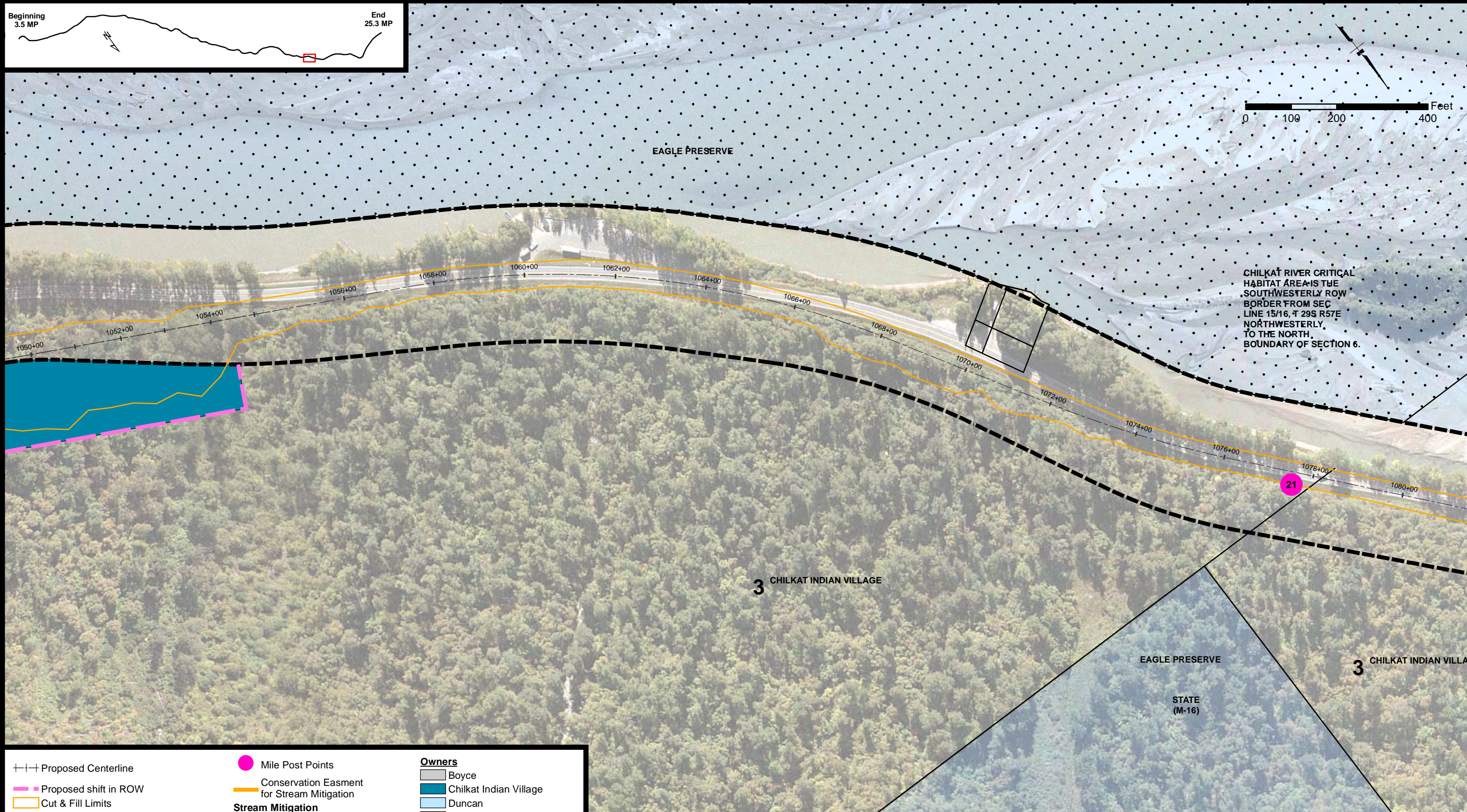
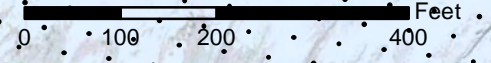
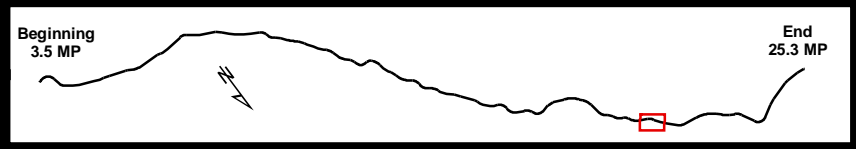
<ul style="list-style-type: none"> --- Proposed Centerline --- Proposed shift in ROW --- Cut & Fill Limits --- Existing ROW --- ROW Encroachments --- Chilkat Bald Eagle Preserve (Preserve) --- Council Grounds --- Existing ROW to be allocated to Preserve --- Proposed ROW acquisition within Preserve --- Special Use Permit Area for Stream Mitigation in Preserve 	<ul style="list-style-type: none"> ● Mile Post Points --- Conservation Easment for Stream Mitigation Stream Mitigation --- Existing Streams Proposed Conservation Easements --- Ramsey - Stream Mitigation 	Owners <ul style="list-style-type: none"> --- Boyce --- Chilkat Indian Village --- Duncan --- Filipek --- Floreske --- Hard Rock Inc. --- State (Non-Preserve Land) --- Werner --- Whittaker --- Schnabel
--	--	--

Existing and Proposed ROW

TS 28/29/30 S, R 56/57/58/59 E,
Copper River Meridian, Alaska



STATE OF ALASKA DEPARTMENT OF TRANSPORTATION AND PUBLIC FACILITIES DOT & PF Project No. 68606 HAINES HIGHWAY MILEPOST 3.5 - 25.3 Haines, Alaska	
DATE: January 18, 2016	FIGURE SET A (26 OF 34)



CHILKAT RIVER CRITICAL HABITAT AREA IS THE SOUTHWESTERLY ROW BORDER FROM SEC LINE 15/16, T 29S R57E NORTHWESTERLY TO THE NORTH BOUNDARY OF SECTION 6.

- Proposed Centerline
- - - Proposed shift in ROW
- Cut & Fill Limits
- Existing ROW
- ROW Encroachments
- Chilkat Bald Eagle Preserve (Preserve)
- Council Grounds
- Existing ROW to be allocated to Preserve
- Proposed ROW acquisition within Preserve
- Special Use Permit Area for Stream Mitigation in Preserve
- Mile Post Points
- Conservation Easment for Stream Mitigation
- Stream Mitigation**
- Existing Streams
- Proposed Conservation Easements**
- Ramsey - Stream Mitigation
- Owners**
- Boyce
- Chilkat Indian Village
- Duncan
- Filipek
- Floreske
- Hard Rock Inc.
- State (Non-Preserve Land)
- Werner
- Whittaker
- Schnabel

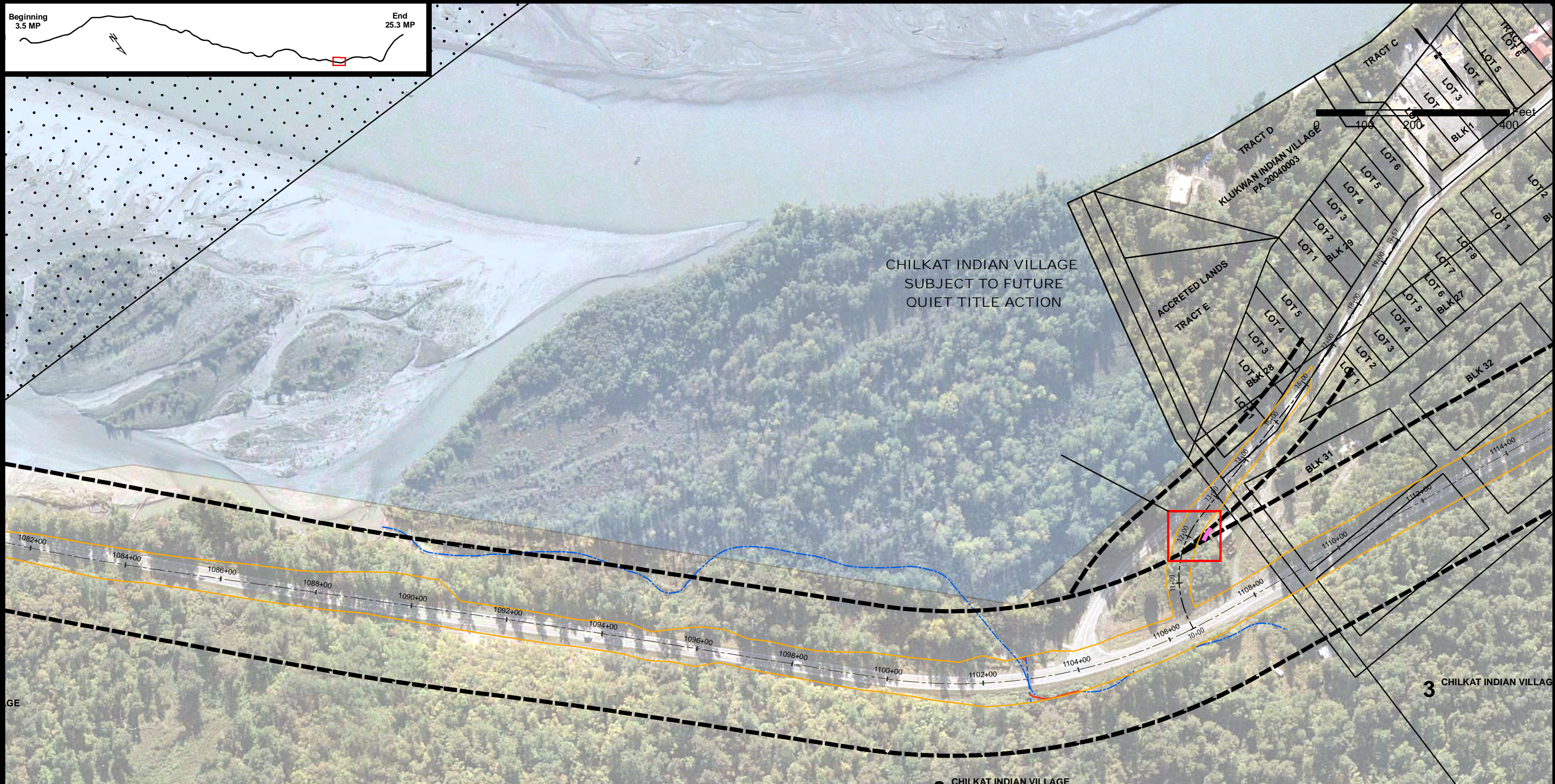
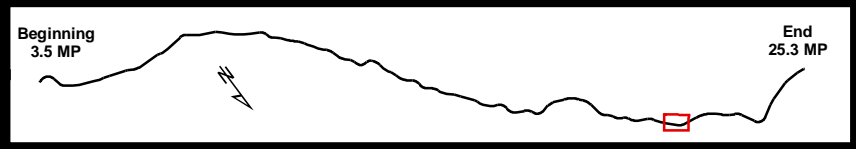
Existing and Proposed ROW

TS 28/29/30 S, R 56/57/58/59 E,
Copper River Meridian, Alaska



STATE OF ALASKA
DEPARTMENT OF TRANSPORTATION
AND PUBLIC FACILITIES
DOT & PF Project No. 68606
HAINES HIGHWAY
MILEPOST 3.5 - 25.3
Haines, Alaska

DATE: January 18, 2016 FIGURE SET A (27 OF 34)



<ul style="list-style-type: none"> --- Proposed Centerline --- Proposed shift in ROW --- Cut & Fill Limits --- Existing ROW --- ROW Encroachments --- Chilkat Bald Eagle Preserve (Preserve) --- Council Grounds --- Existing ROW to be allocated to Preserve --- Proposed ROW acquisition within Preserve --- Special Use Permit Area for Stream Mitigation in Preserve 	<ul style="list-style-type: none"> ● Mile Post Points --- Conservation Easement for Stream Mitigation Stream Mitigation --- Existing Streams --- Stream Impacts Proposed Conservation Easements --- Ramsey - Stream Mitigation 	Owners <ul style="list-style-type: none"> --- Boyce --- Chilkat Indian Village --- Duncan --- Filipek --- Floreske --- Hard Rock Inc. --- State (Non-Preserve Land) --- Werner --- Whittaker --- Schnabel
--	---	--

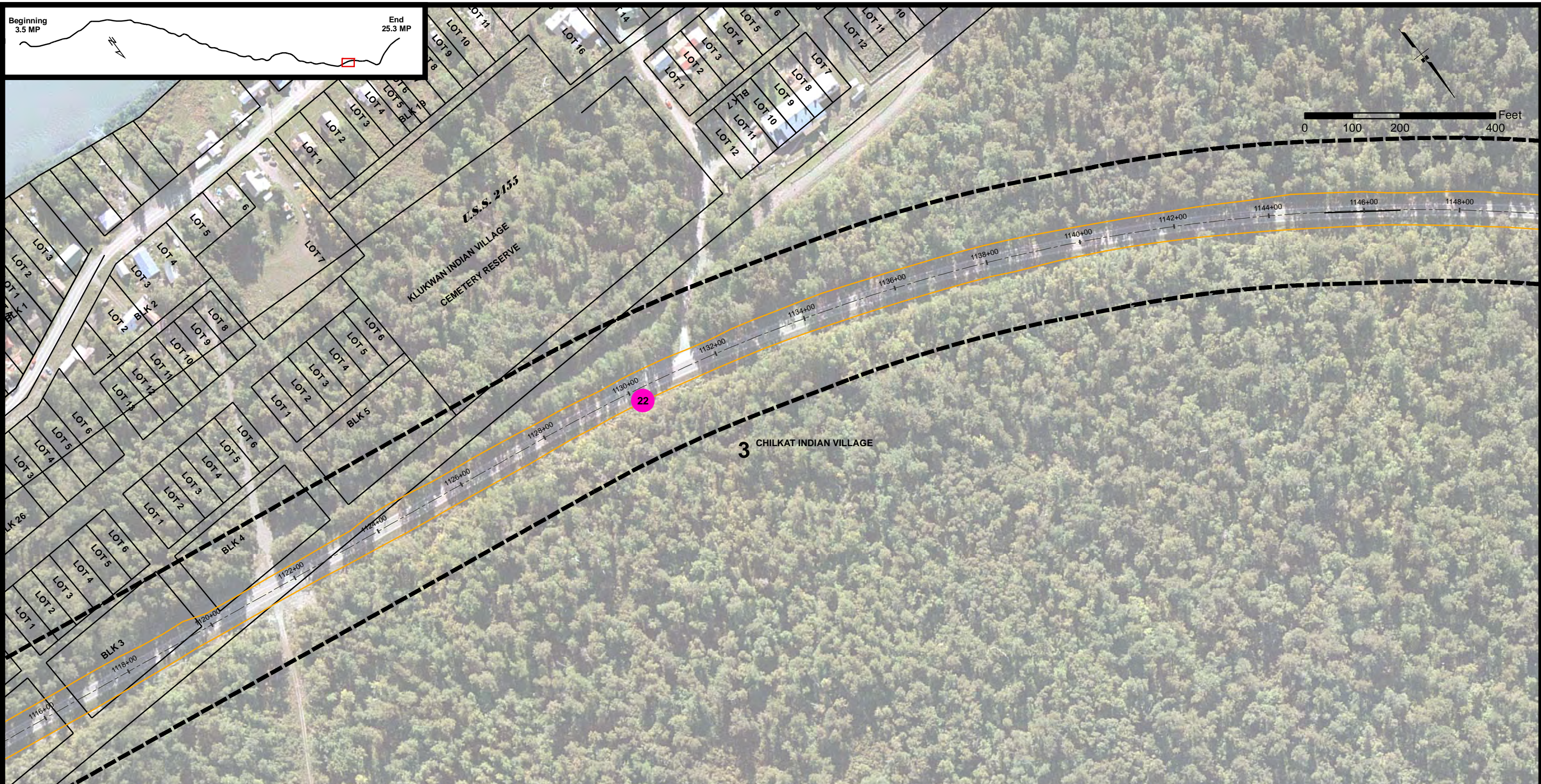
Existing and Proposed ROW

TS 28/29/30 S, R 56/57/58/59 E,
Copper River Meridian, Alaska



STATE OF ALASKA
DEPARTMENT OF TRANSPORTATION
AND PUBLIC FACILITIES
DOT & PF Project No. 68606
HAINES HIGHWAY
MILEPOST 3.5 - 25.3
Haines, Alaska

DATE: January 18, 2016 FIGURE SET A (28 OF 34)



<ul style="list-style-type: none"> --- Proposed Centerline --- Proposed shift in ROW --- Cut & Fill Limits --- Existing ROW --- ROW Encroachments --- Chilkat Bald Eagle Preserve (Preserve) --- Council Grounds --- Existing ROW to be allocated to Preserve --- Proposed ROW acquisition within Preserve --- Special Use Permit Area for Stream Mitigation in Preserve 	<ul style="list-style-type: none"> ● Mile Post Points --- Conservation Easment for Stream Mitigation Stream Mitigation --- Existing Streams Proposed Conservation Easements --- Ramsey - Stream Mitigation 	Owners <ul style="list-style-type: none"> --- Boyce --- Chilkat Indian Village --- Duncan --- Filipek --- Floreske --- Hard Rock Inc. --- State (Non-Preserve Land) --- Werner --- Whittaker --- Schnabel
--	--	--

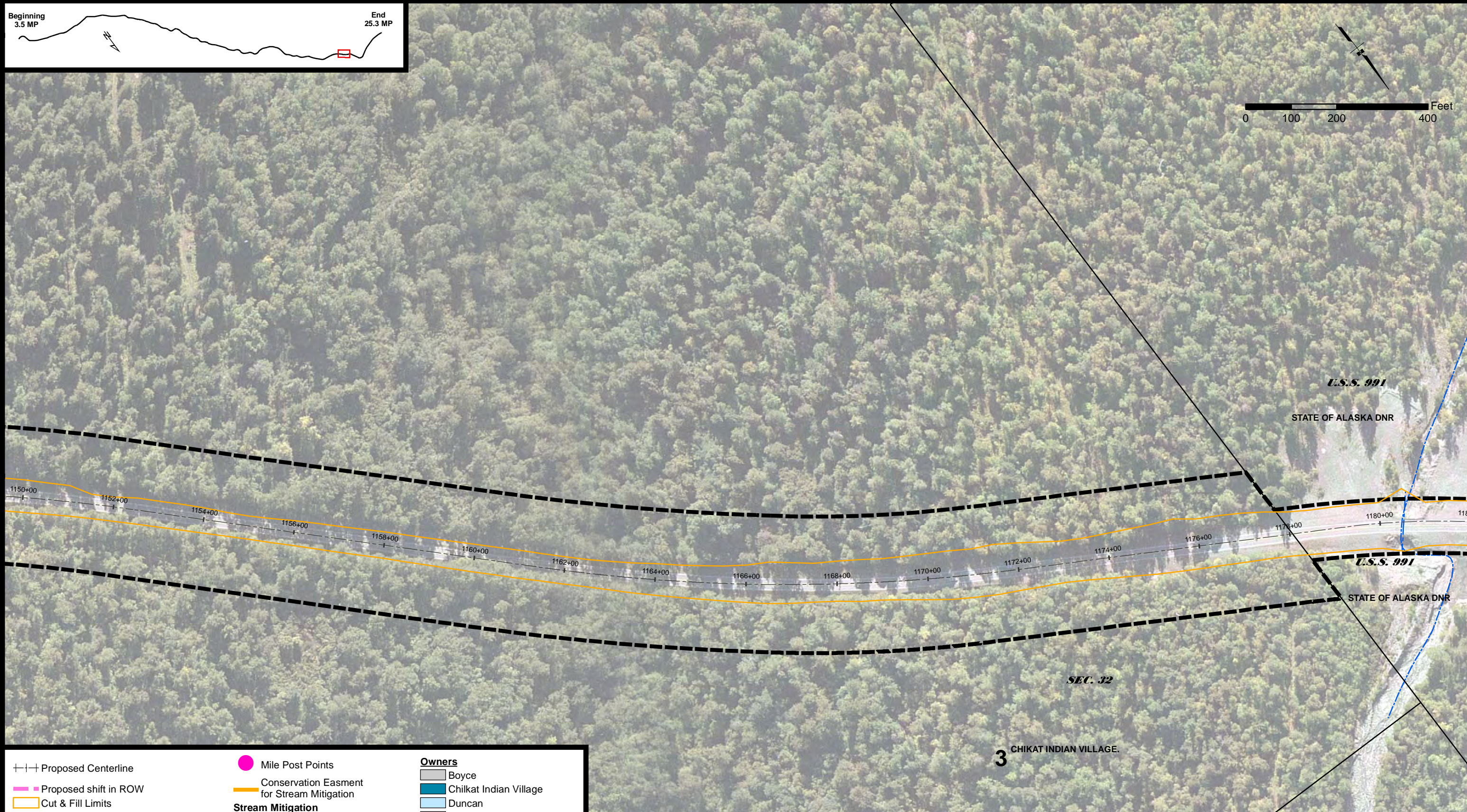
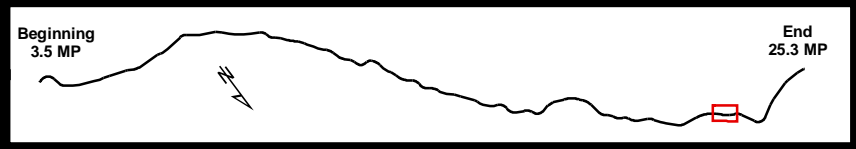
Existing and Proposed ROW

TS 28/29/30 S, R 56/57/58/59 E,
Copper River Meridian, Alaska



STATE OF ALASKA
DEPARTMENT OF TRANSPORTATION
AND PUBLIC FACILITIES
DOT & PF Project No. 68606
HAINES HIGHWAY
MILEPOST 3.5 - 25.3
Haines, Alaska

DATE: January 18, 2016	FIGURE SET A (29 OF 34)
------------------------	-------------------------



<ul style="list-style-type: none"> --- Proposed Centerline --- Proposed shift in ROW --- Cut & Fill Limits --- Existing ROW --- ROW Encroachments --- Chilkat Bald Eagle Preserve (Preserve) --- Council Grounds --- Existing ROW to be allocated to Preserve --- Proposed ROW acquisition within Preserve --- Special Use Permit Area for Stream Mitigation in Preserve 	<ul style="list-style-type: none"> ● Mile Post Points --- Conservation Easment for Stream Mitigation Stream Mitigation --- Existing Streams Proposed Conservation Easements --- Ramsey - Stream Mitigation 	<p>Owners</p> <ul style="list-style-type: none"> --- Boyce --- Chilkat Indian Village --- Duncan --- Filipek --- Floreske --- Hard Rock Inc. --- State (Non-Preserve Land) --- Werner --- Whittaker --- Schnabel
--	--	---

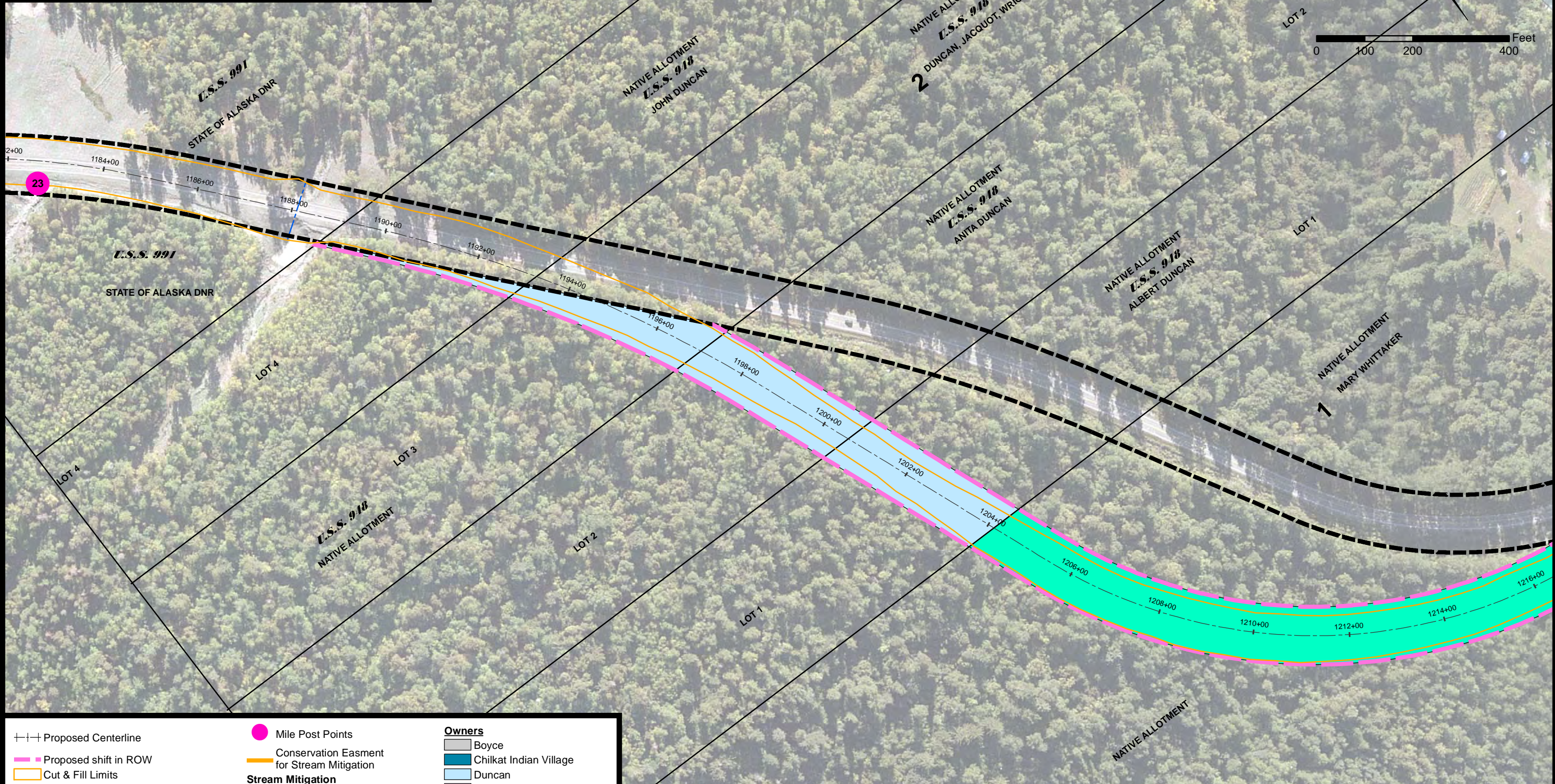
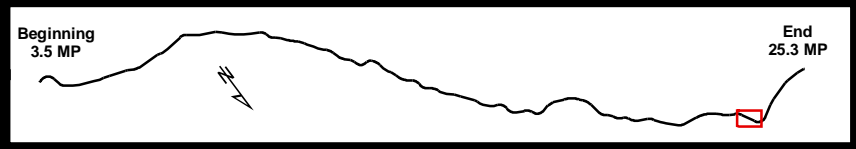
Existing and Proposed ROW

TS 28/29/30 S, R 56/57/58/59 E,
Copper River Meridian, Alaska



STATE OF ALASKA
DEPARTMENT OF TRANSPORTATION
AND PUBLIC FACILITIES
DOT & PF Project No. 68606
HAINES HIGHWAY
MILEPOST 3.5 - 25.3
Haines, Alaska

DATE: January 18, 2016 FIGURE SET A (30 OF 34)



<ul style="list-style-type: none"> --- Proposed Centerline --- Proposed shift in ROW --- Cut & Fill Limits --- Existing ROW --- ROW Encroachments --- Chilkat Bald Eagle Preserve (Preserve) --- Council Grounds --- Existing ROW to be allocated to Preserve --- Proposed ROW acquisition within Preserve --- Special Use Permit Area for Stream Mitigation in Preserve 	<ul style="list-style-type: none"> ● Mile Post Points --- Conservation Easment for Stream Mitigation Stream Mitigation --- Existing Streams Proposed Conservation Easements --- Ramsey - Stream Mitigation 	Owners <ul style="list-style-type: none"> --- Boyce --- Chilkat Indian Village --- Duncan --- Filipek --- Floreske --- Hard Rock Inc. --- State (Non-Preserve Land) --- Werner --- Whittaker --- Schnabel
--	--	--

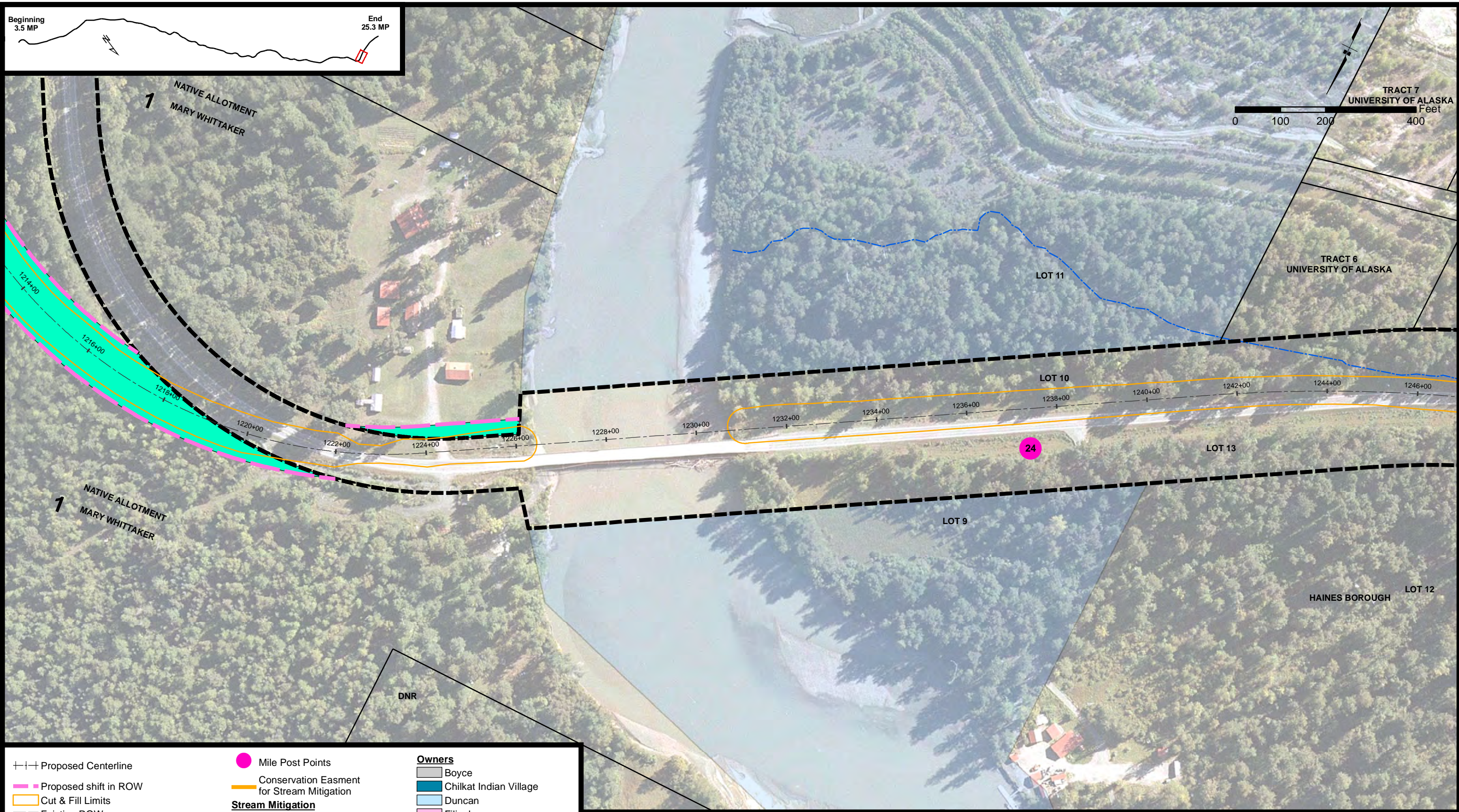
Existing and Proposed ROW

TS 28/29/30 S, R 56/57/58/59 E,
Copper River Meridian, Alaska



STATE OF ALASKA
DEPARTMENT OF TRANSPORTATION
AND PUBLIC FACILITIES
DOT & PF Project No. 68606
HAINES HIGHWAY
MILEPOST 3.5 - 25.3
Haines, Alaska

DATE: January 18, 2016 FIGURE SET A (31 OF 34)



<ul style="list-style-type: none"> +++ Proposed Centerline Proposed shift in ROW Cut & Fill Limits Existing ROW ROW Encroachments Chilkat Bald Eagle Preserve (Preserve) Council Grounds Existing ROW to be allocated to Preserve Proposed ROW acquisition within Preserve Special Use Permit Area for Stream Mitigation in Preserve 	<ul style="list-style-type: none"> Mile Post Points Conservation Easement for Stream Mitigation Stream Mitigation Existing Streams Proposed Conservation Easements Ramsey - Stream Mitigation 	<p>Owners</p> <ul style="list-style-type: none"> Boyce Chilkat Indian Village Duncan Filipek Floreske Hard Rock Inc. State (Non-Preserve Land) Werner Whittaker Schnabel
--	---	---

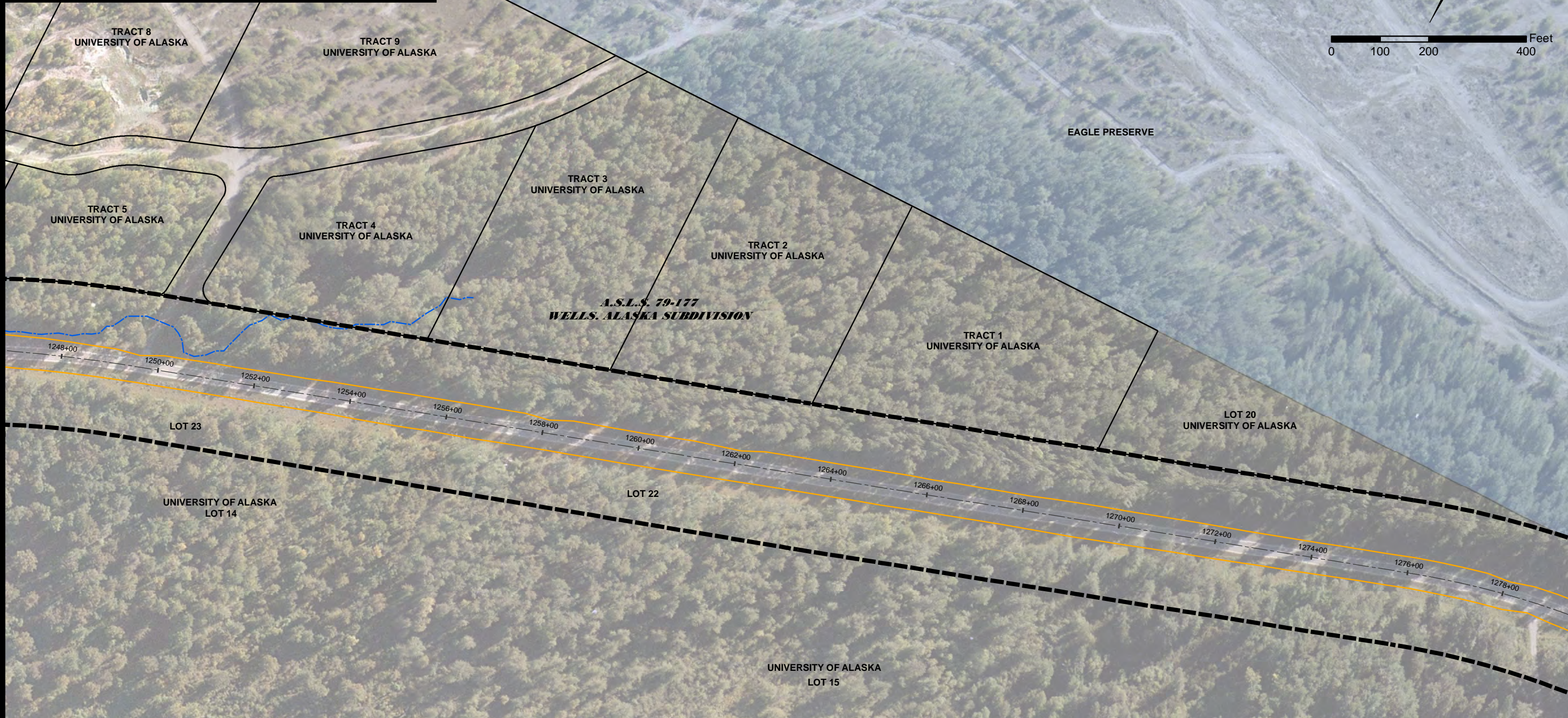

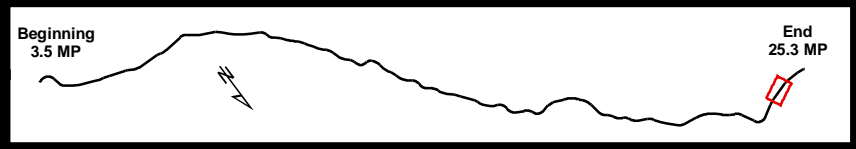
Existing and Proposed ROW

TS 28/29/30 S, R 56/57/58/59 E,
Copper River Meridian, Alaska



STATE OF ALASKA
DEPARTMENT OF TRANSPORTATION
AND PUBLIC FACILITIES
DOT & PF Project No. 68606
HAINES HIGHWAY
MILEPOST 3.5 - 25.3
Haines, Alaska

DATE: January 18, 2016 FIGURE SET A (32 OF 34)



<ul style="list-style-type: none"> --- Proposed Centerline --- Proposed shift in ROW --- Cut & Fill Limits --- Existing ROW --- ROW Encroachments --- Chilkat Bald Eagle Preserve (Preserve) --- Council Grounds --- Existing ROW to be allocated to Preserve --- Proposed ROW acquisition within Preserve --- Special Use Permit Area for Stream Mitigation in Preserve 	<ul style="list-style-type: none"> ● Mile Post Points --- Conservation Easment for Stream Mitigation Stream Mitigation --- Existing Streams Proposed Conservation Easements --- Ramsey - Stream Mitigation 	Owners <ul style="list-style-type: none"> --- Boyce --- Chilkat Indian Village --- Duncan --- Filipek --- Floreske --- Hard Rock Inc. --- State (Non-Preserve Land) --- Werner --- Whittaker --- Schnabel
--	--	--

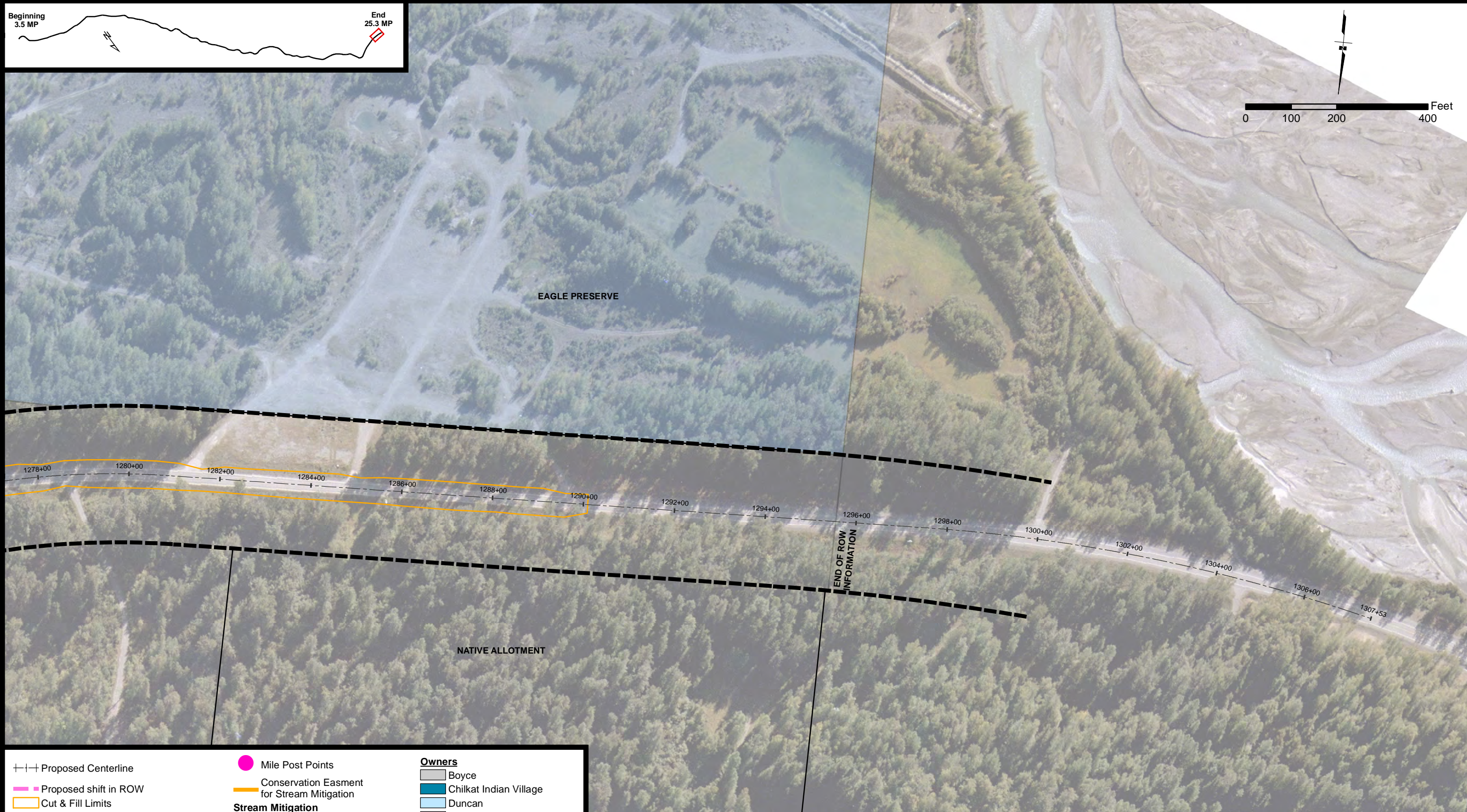
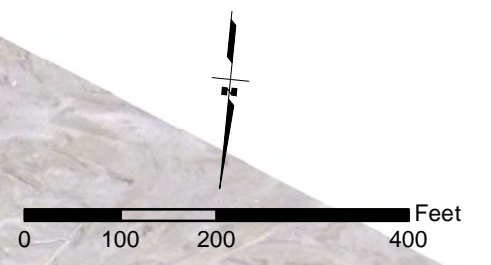
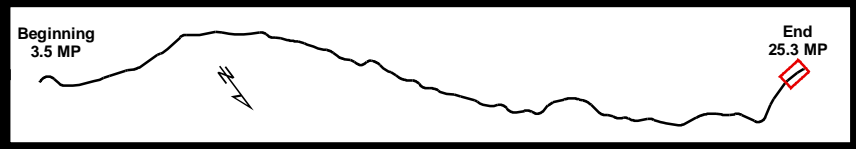
Existing and Proposed ROW

TS 28/29/30 S, R 56/57/58/59 E,
Copper River Meridian, Alaska



STATE OF ALASKA
DEPARTMENT OF TRANSPORTATION
AND PUBLIC FACILITIES
DOT & PF Project No. 68606
HAINES HIGHWAY
MILEPOST 3.5 - 25.3
Haines, Alaska

DATE: January 18, 2016 FIGURE SET A (33 OF 34)



+++ Proposed Centerline	● Mile Post Points	Owners
--- Proposed shift in ROW	— Conservation Easment for Stream Mitigation	□ Boyce
— Cut & Fill Limits	Stream Mitigation	□ Chilkat Indian Village
--- Existing ROW	— Existing Streams	□ Duncan
■ ROW Encroachments	Proposed Conservation Easements	□ Filipek
□ Chilkat Bald Eagle Preserve (Preserve)	■ Ramsey - Stream Mitigation	□ Floreske
□ Council Grounds		■ Hard Rock Inc.
■ Existing ROW to be allocated to Preserve		□ State (Non-Preserve Land)
■ Proposed ROW acquisition within Preserve		■ Werner
■ Special Use Permit Area for Stream Mitigation in Preserve		■ Whittaker
		■ Schnabel

Existing and Proposed ROW

TS 28/29/30 S, R 56/57/58/59 E,
Copper River Meridian, Alaska



STATE OF ALASKA
DEPARTMENT OF TRANSPORTATION
AND PUBLIC FACILITIES
DOT & PF Project No. 68606
HAINES HIGHWAY
MILEPOST 3.5 - 25.3

Haines, Alaska

DATE: January 18, 2016

FIGURE SET A (34 OF 34)